
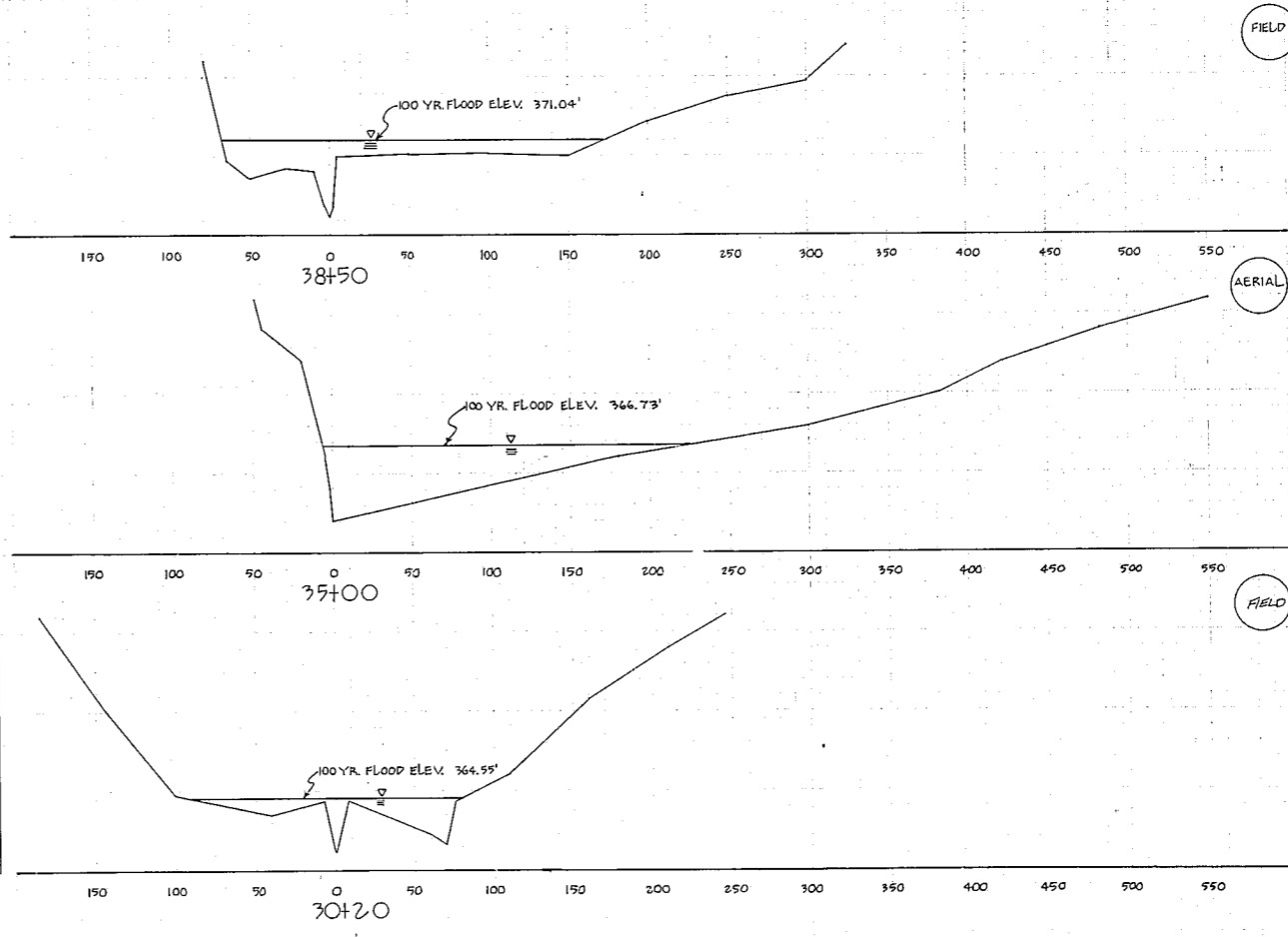
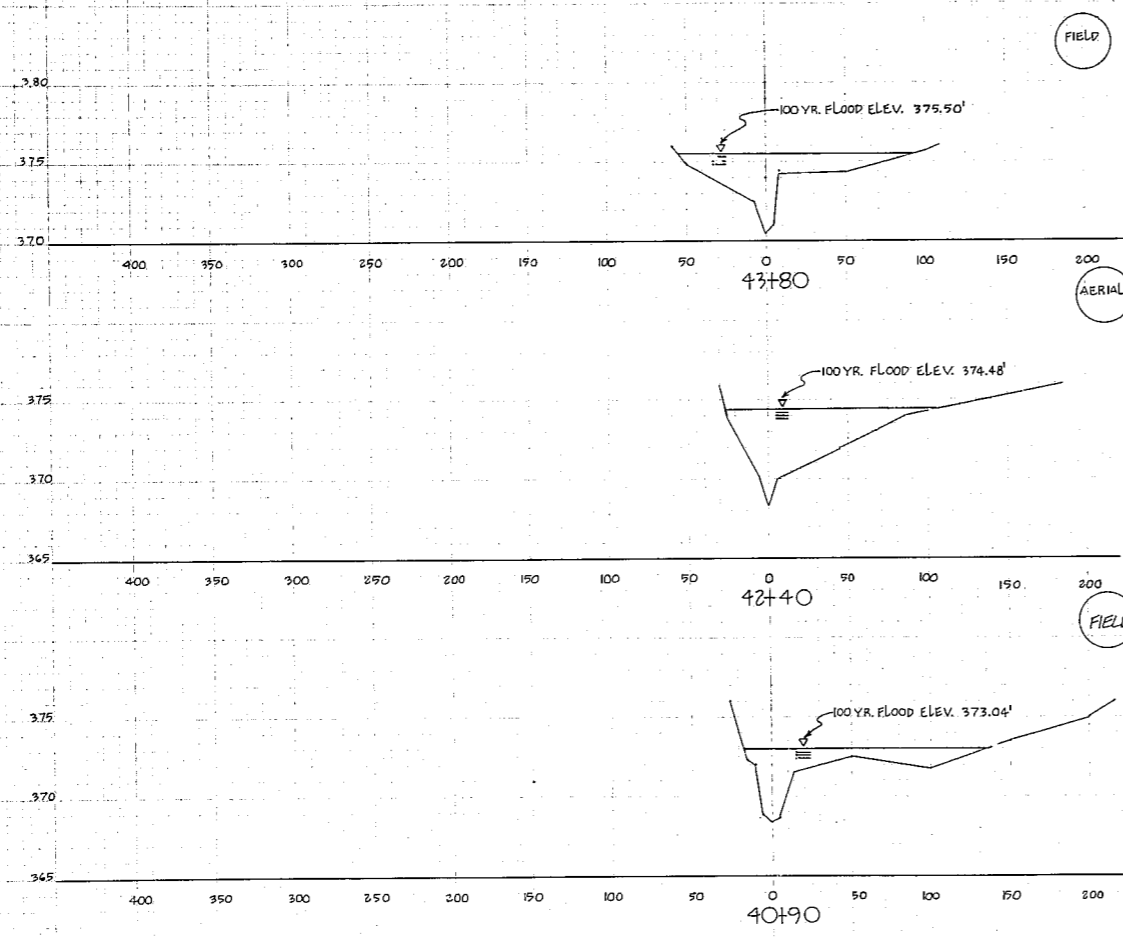


| | |
|---------------|---------------|
| FINAL SURVEY | DATE |
| SUBMITTED | BY |
| NO. OF BOOKS | NO. OF PAGES |
| NO. OF SHEETS | NO. OF SHEETS |
| NO. OF SHEETS | NO. OF SHEETS |

| | |
|-----------------|---------------|
| ORIGINAL SURVEY | DATE |
| NO. OF BOOKS | BY |
| NO. OF SHEETS | NO. OF PAGES |
| NO. OF SHEETS | NO. OF SHEETS |
| NO. OF SHEETS | NO. OF SHEETS |





Dewberry & Davis
Architects Engineers Planners Surveyors
8601 Six Forks Road, Suite 400, Raleigh, NC 27615
919 947-0418

TRACT M-6
PARKWAY P.U.D., CARY, N.C.
RICHLAND PROPERTIES

FLOOD CROSS-SECTIONS

REVIEW PRINTS
DO NOT USE FOR CONSTRUCTION

| REVISIONS | | |
|-----------|---------|---------|
| NO. | BY DATE | REMARKS |
| | | |
| | | |
| | | |
| | | |
| | | |



Scale: VERT. 1" = 5'
HORZ. 1" = 50'
Sheet **3** of 9
Date: APR 18 1989
FEB. 1989
File Number: 86016