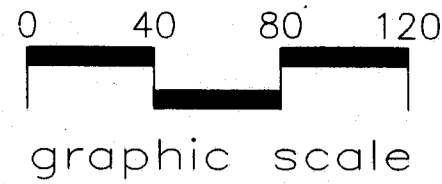


VICINITY MAP  
SCALE 1"=500'

NOTE:  
STREET & UTILITIES ARE UNDER CONSTRUCTION BY PRESTON DEVELOPMENT COMPANY. PLANS PER DRAWINGS BY WITHERS & RAVENEL & STAMPED APPROVED BY TOWN OF CARY ON 9-23-97.


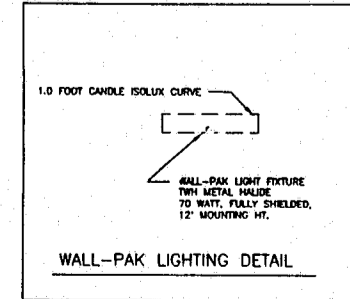
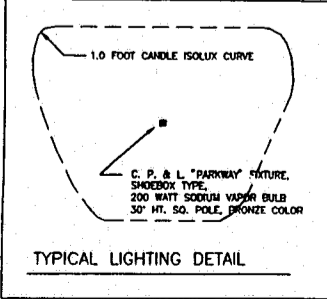
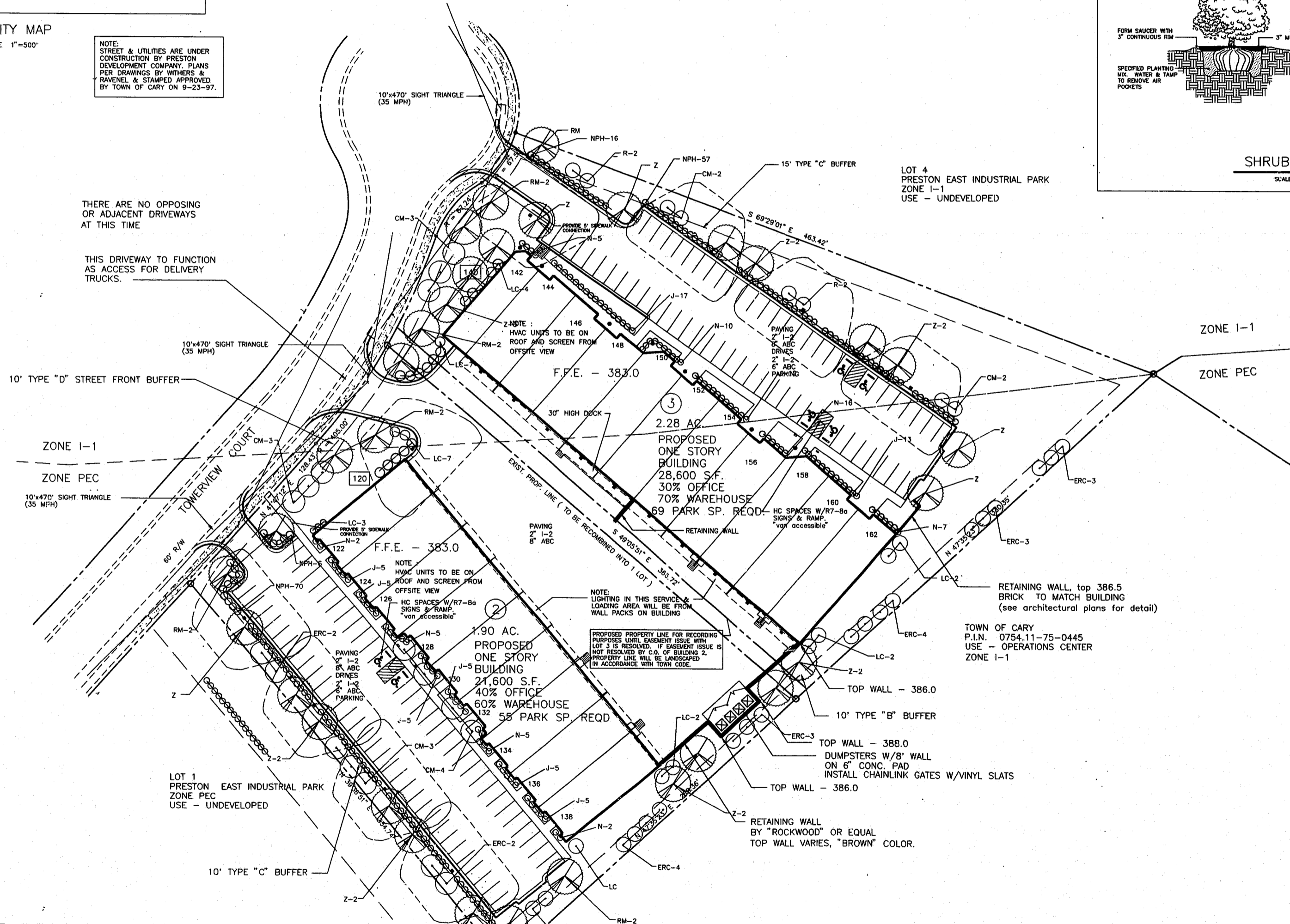
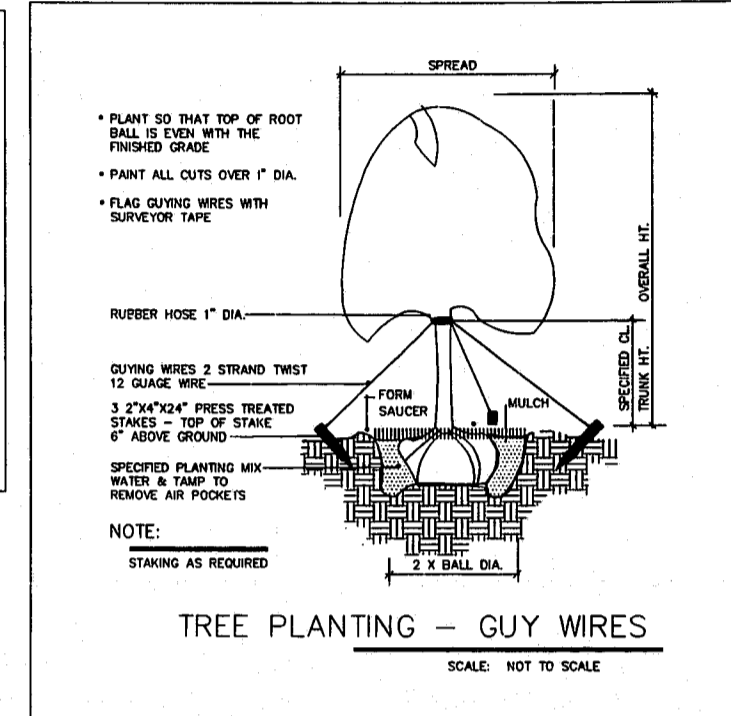
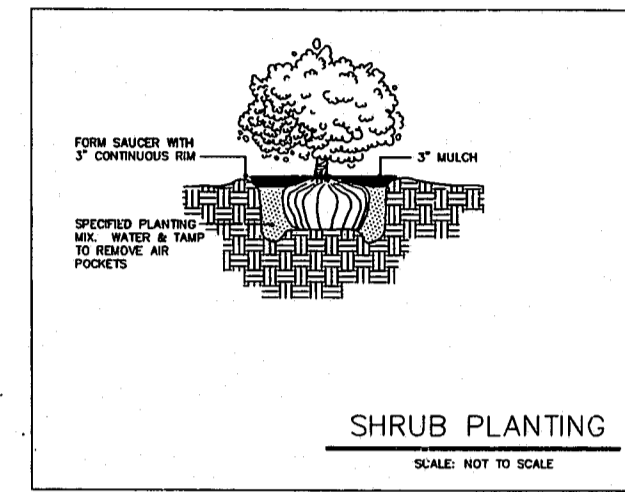


PLANTING NOTES & SPECIFICATIONS

1. ALL TREES AND SHRUBS HAVE BEEN LOCATED WITH RESPECT TO PROPOSED OR EXISTING FACILITIES.
2. VERIFICATION OF TOTAL QUANTITIES AS SHOWN IN THE PLANT LIST SHALL BE THE RESPONSIBILITY OF THE LANDSCAPE CONTRACTOR.
3. ALL TREES, SHRUBS AND OTHER PLANTS SHALL CONFORM TO ACCEPTED STANDARDS ESTABLISHED BY THE AMERICAN ASSOCIATION OF NURSERYMEN.
4. ALL SAUCERS SHALL BE SOAKED WITH WATER AND MULCHED IMMEDIATELY FOLLOWING PLANTING.
5. PRUNING - THIN BRANCHES AND FOLIAGE OF DECIDUOUS TREES (NOT ALL END TIPS) BY 1/3, RETAINING NATURAL PLANT SHAPE. NEVER CUT A LEADER.
6. ALL PLANTS SHALL BEAR THE SAME RELATIONSHIP TO FINISHED GRADE AS IT BORE TO PREVIOUS EXISTING GRADE. PLANT ALL AZALEAS AND RHODODENDRON WITH 1/3 OF ROOT BALL ABOVE GRADE.
7. ALL ROOT BALLS REMOVED FROM CONTAINERS SHALL BE SCARIFIED PRIOR TO BACKFILLING.
8. MULCH ALL DISTURBED AREAS AND PLANT BEDS WITH 3" OF CLEAN PINE NEEDLES.
9. NO EXISTING TREES ON THIS PROPERTY.

PLANT LIST

SYMBOL	BOTANICAL NAME	COMMON NAME	SIZE	QUANTITY	REMARKS
RM	ACER RUBRUM "OCTOBER GLORY"	OCTOBER GLORY RED MAPLE	2 1/2" CAL.	11	8' MIN. HT. B. & B.
CM	LAGERSTROEMIA INDICA CATAWBA	CATAWBA CRAPE MYRTLE	8"-10" HT.	17	B. & B.
R	CERCIS CANADENSIS	REDBUD	2" CAL.	4	8' MIN. HT. B. & B.
ERC	JUNIPERUS VIRGINIANA	EASTERN RED CEDAR	2 1/2" CAL.	23	8' MIN. HT. B. & B.
Z	ZELKOVA SERRATA	SAWLEAF ZELKOVA	2 1/2" CAL.	20	8' MIN. HT. B. & B.
J	JUNIPERUS CHINENSIS COMPACTA	NICKS COMPACT PRITZER JUNIPER	2" CAL.	72	8' MIN. HT. B. & B.
N	NANDINA DOMESTICA	NANDINA	18" HT.	42	CONT.
LC	CUPRESSOCYPARIS LEYLANDII	LEYLAND CYPRESS	5" HT.	28	B & B
NPH	ILEX CORNUTA "NEEDLE POINT"	NEEDLEPOINT HOLLY	18" HT.	149	CONT.



BLAKELY DESIGN GROUP  
Site Planning  
Landscape Architecture

LANDSCAPE & LIGHTING PLAN

PRESTON EAST INDUSTRIAL PARK 2 & 3  
120 & 140 TOWER VIEW COURT, CARY, N. C.

DATE DEC. 31, 98  
SCALE 1"=40'  
DRAWN BTB  
JOB NO.  
REVISIONS  
79-SP-004  
APPROVED  
8/10/99  
TM 8-10-99  
SHEET  
C-3