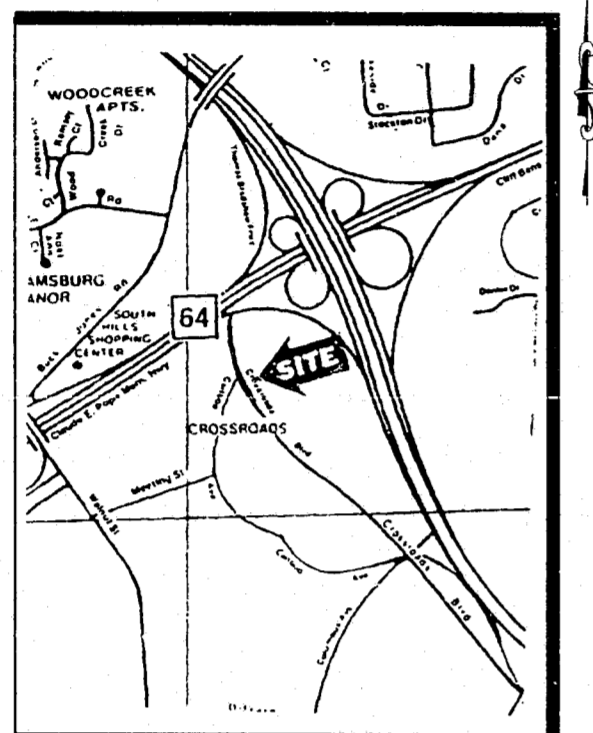



# RUBY TUESDAY RESTAURANT CROSSROADS PLAZA

CARY, NORTH CAROLINA

SITE LOCATION MAP



N.T.S.  
CARY, NORTH CAROLINA



## SITE ENGINEERING PLANS

PREPARED FOR :

**RUBY TUESDAY, INC.**

4721 MORRISON DRIVE  
MOBILE, ALABAMA 36625  
(334) 344-3000

PREPARED BY :



1360 PEACHTREE STREET, N.E.  
SUITE 740  
ATLANTA, GEORGIA 30309  
(404) 881-6266

### SHEET INDEX

NO.	TITLE
C-1	COVER SHEET
C-2	EXISTING SURVEY *
C-3	DEMOLITION PLAN
C-4	STAKING & STRIPING PLAN
C-5	UTILITY PLAN
C-6	GRADING & DRAINAGE PLAN
C-7	SEDIMENT & EROSION CONTROL PLAN
C-8	SEDIMENT & EROSION CONTROL DETAILS
C-9	SANITARY & STORM PROFILES
C-10	CONSTRUCTION DETAILS I
C-11	CONSTRUCTION DETAILS II
C-12	CONSTRUCTION SPECIFICATIONS I (NOT INCLUDED)
C-13	CONSTRUCTION SPECIFICATIONS II (NOT INCLUDED)
C-14	CONSTRUCTION SPECIFICATIONS III (NOT INCLUDED)
L-1	LANDSCAPE PLAN
L-2	LANDSCAPE SPECIFICATIONS & DETAILS

\* SURVEY PROVIDED BY: SULLIVAN SURVEYING  
1143-D EXECUTIVE CIRCLE  
CARY, NORTH CAROLINA 27511  
(919) 469-4738

### PROJECT MILESTONES

DATE	DESCRIPTION
10/09/98	SUBMIT TO TOWN OF CARY
11/30/98	RE-SUBMIT TO TOWN OF CARY
01/26/99	RE-SUBMIT TO TOWN OF CARY
03/09/99	RE-SUBMIT TO TOWN OF CARY
04/05/99	RELEASED FOR CONSTRUCTION

98-SP-245  
**APPROVED**  
BY: DRC DATE: 3-23-99  
003 4-16-99  
BY: TJ DATE: 4-16-99  
TOWN OF CARY  
DEVELOPMENT REVIEW GROUP



### LEGEND

LEGEND	EXISTING	PROPOSED	ABBREVIATIONS
CENTERLINE	SEE SHEET C-2	---	ROW = RIGHT-OF-WAY
RIGHT-OF-WAY	---	---	PC = POINT OF CURVATURE
CURB & GUTTER	---	---	PT = POINT OF TANGENCY
GRADE	---	---	PI = POINT OF INTERSECTION
SPOT ELEVATION	---	---	I = INTERNAL ANGLE
STORM SEWER	---	---	R = RADIUS OF CURVE
HEADWALL	---	---	L = LENGTH OF CURVE
FLARED END SECTION	---	---	T.C. = TANGENT OF CURVE LENGTH
DROP INLET	---	---	L.C. = LENGTH OF CHORD
CATCH BASIN (SINGLE WING)	---	---	C.B. = CHORD BEARING
CATCH BASIN (DOUBLE WING)	---	---	CL = CENTERLINE
SANITARY MANHOLE	---	---	SSE = SANITARY SEWER EASEMENT
GENERAL CLEAN OUT	---	---	LFPE = LOWEST FINISH FLOOR ELEVATION
SANITARY SEWER	---	---	MH = MANHOLE
DOMESTIC WATER LINE	---	---	CB = CATCH BASIN
FIRE WATER LINE	---	---	DI = DROP INLET
FIRE DEPT. CONNECTION	---	---	HW = HEAD WALL
WATER METER	---	---	FES = FLARED END SECTION
TELEPHONE LINE	---	---	RCP = REINFORCED CONCRETE PIPE
CABLE TV	---	---	CMP = CORRUGATED METAL PIPE
FIRE HYDRANT	---	---	PVC = POLYVINYL CHLORIDE PIPE
THRUST BLOCK	---	---	DIP = DUCTILE IRON PIPE
GATE VALVE	---	---	C&G = CURB AND GUTTER
PLUG (WITH 2" BLOW OFF VALVE)	---	---	PROP = PROPOSED
DOUBLE DETECTOR CHECK WITH BACKFLOW PREVENTOR	---	---	TC = TOP OF CURB
IRRIGATION CUT OFF VALVE	---	---	BC = BACK OF CURB
POWER POLE	---	---	TW = TOP OF WALL
GAS METER	---	---	BW = BOTTOM OF WALL
GAS LINE	---	---	SF = SQUARE FOOT
CHAIN LINK FENCE	---	---	CF = CUBIC FEET
SILT FENCE	---	---	CY = CUBIC YARD
WOOD FENCE	---	---	N = NORTH
TRANSFORMER	---	---	S = SOUTH
TREE PROTECTION FENCE	---	---	E = EAST
WALLS	---	---	W = WEST
CROSS REFERENCE TO DETAIL NUMBER 1 ON SHEET C-3	---	---	GSP = GROSS SQUARE FEET
STORM STRUCTURE NUMBER	---	---	ASPH = ASPHALT
SANITARY STRUCTURE NUMBER	---	---	D.O.T. = DEPARTMENT OF TRANSPORTATION
COLUMN CENTERLINE NUMBER	---	---	C.O. = GENERAL CLEAN OUT
LIMITS OF CONSTRUCTION	---	---	STD = STANDARD
TREE (TYPICAL)	---	---	LP = LIGHT POLE/FIXTURE

SITE DEVELOPMENT PLANS FOR:  
**RUBY TUESDAY RESTAURANT**  
103 CROSSROADS BOULEVARD  
CROSSROADS PLAZA  
CARY, NORTH CAROLINA



PLANS PREPARED FOR:  
**RUBY TUESDAY, INC.**  
4721 MORRISON DRIVE  
MOBILE, ALABAMA 36625  
(334) 344-3000



DATE: 04/05/99  
JOB NUMBER: 02084.01  
FILE NUMBER: 2084 SHEET C1  
PLOTTED: 04/05/99

COVER SHEET  
SHEET  
**C-1**