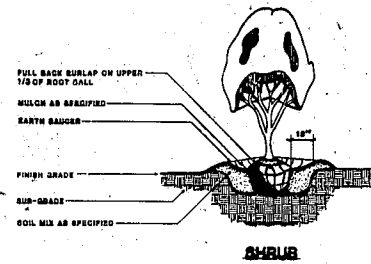


BUFFER REVEGETATION PLAN

1. The below list of plant materials shall be installed at the sites and quantities shown whenever buffers as shown on this map are disturbed by grading or other construction activity.

2. MINIMUM REQUIRED PLANTS IN BUFFERS:

- For every 2000 sq. ft. of disturbed buffer there shall be installed:
- a. 2 canopy trees of 2"-2 1/2" caliper min.
 - b. 2 understory trees of 7' height min.
 - c. 2 evergreen trees of 4'-5' height min.
 - d. 2 woody shrubs at 3 gal. pot size min.
 - e. 8 deciduous shrubs at 3 gal. pot size min.
 - f. 22 native ground covers at 1 gal. pot size min.


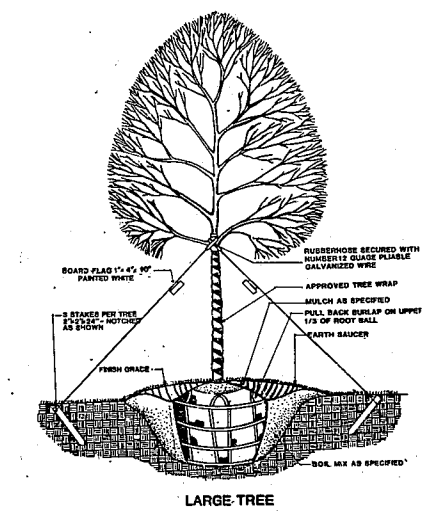
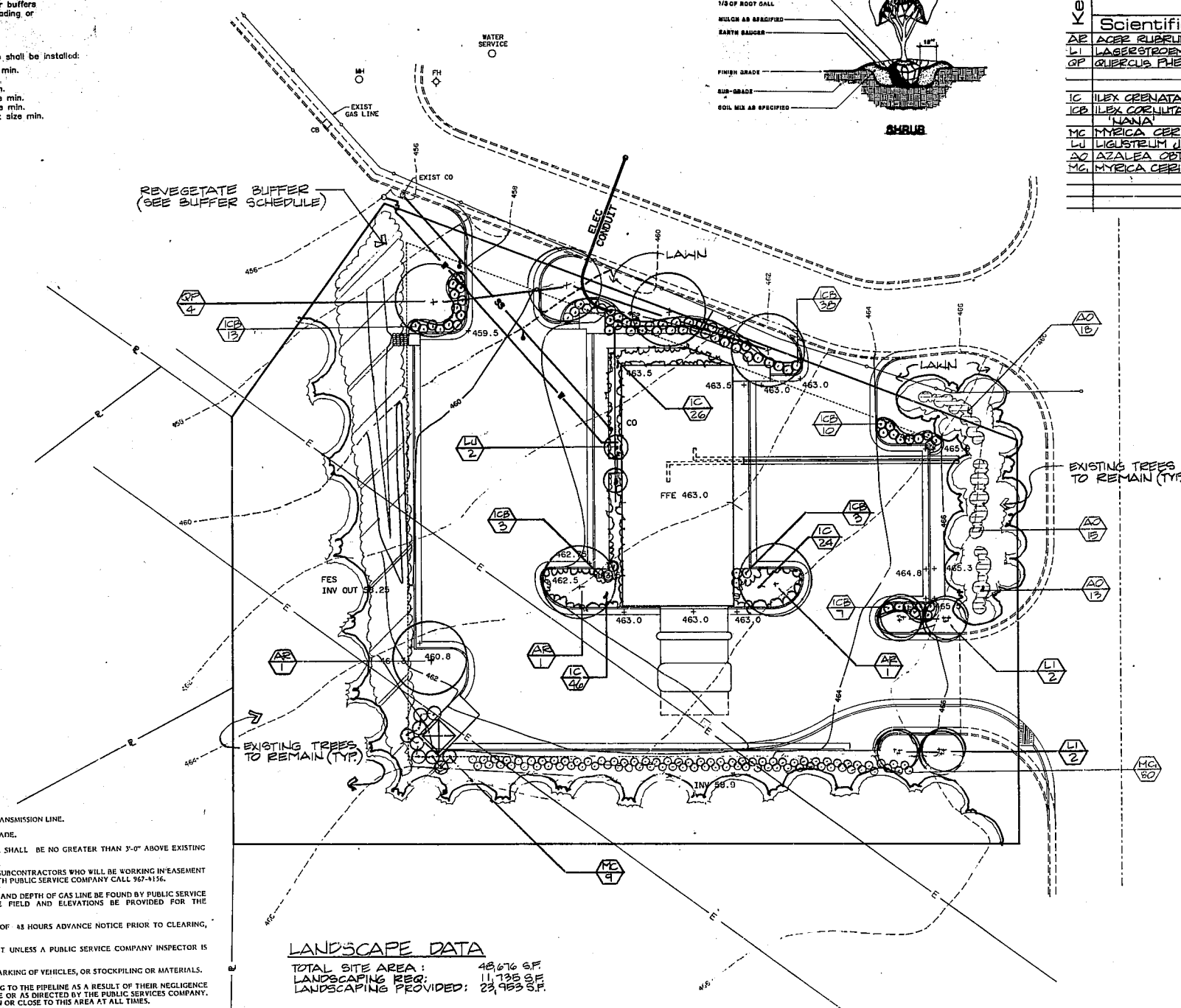


Key

PLANT LIST

Scientific Name	Common Name	Quantity	Caliper	Height	Spread	Root	Remarks
AR ACER RUBRUM	RED MAPLE	3	2 1/2"	12-14'	5-6'	2" B.B.	
LI LAGESTROBIA INDICA	CREPE MYRTLE	4	2"	8-10'	3-4'	2" B.B.	MULTI-TRUNK
OP QUERCUS PHELLOS	WILLOW OAK	4	2 1/2"	12-14'	5-6'	2" B.B.	
IC ILEX COENATA 'HELLERII'	HELLERII HOLLY	96		18-24"	18-24"	CONT	36" O.C.
ICB ILEX COENATA 'BURFORDII'	DWARF BURFORD HOLLY	74		24-30"	18-24"	CONT	
MC MYRTICA CERIFERA	WAX MYRTLE	4		20-36"	24-30"	CONT	
LI LIGUSTEUM JAPONICA	LIGUSTEUM	2		6-8'	3-4'	CONT	TREE-FORM
AO AZALEA OBTUSUM	KURUME AZALEA	36		18-24"	18-24"	CONT	WHITE 36" O.C.
MC MYRTICA CERIFERA	WAX MYRTLE	60		18-24"	18-24"	CONT	36" O.C.

REVEGETATE BUFFER (SEE BUFFER SCHEDULE)



IMPORTANT NOTES

GAS LINE IN THIS EASEMENT IS A 2" DIA. HIGH PRESSURE TRANSMISSION LINE. LINE IS LOCATED APPROXIMATELY 30" BELOW EXISTING GRADE.

EXISTING GRADE MAY NOT BE REDUCED. FINISH GRADE SHALL BE NO GREATER THAN 3'-0" ABOVE EXISTING GRADE WITHIN EASEMENT.

PRIOR TO BEGINNING ANY WORK, CONTRACTOR AND ALL SUBCONTRACTORS WHO WILL BE WORKING IN EASEMENT ARE TO ARRANGE A PRE-CONSTRUCTION CONFERENCE WITH PUBLIC SERVICE COMPANY CALL 967-4156.

CONTRACTORS SHOULD REQUEST THAT EXACT LOCATION AND DEPTH OF GAS LINE BE FOUND BY PUBLIC SERVICE COMPANY CREWS. THE LOCATION FLAGGED IN THE FIELD AND ELEVATIONS BE PROVIDED FOR THE CONTRACTORS USE.

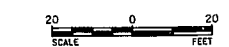
PUBLIC SERVICE COMPANY SHALL BE GIVEN A MINIMUM OF 48 HOURS ADVANCE NOTICE PRIOR TO CLEARING, GRUBBING, GRADING, PAVING OR UTILITY INSTALLATION.

NO WORK SHALL BE PERFORMED WITHIN THIS EASEMENT UNLESS A PUBLIC SERVICE COMPANY INSPECTOR IS PRESENT AT ALL TIMES.

CONTRACTORS SHALL NOT USE EASEMENT FOR ACCESS, PARKING OF VEHICLES, OR STOCKPILING OR MATERIALS.

CONTRACTORS ARE LIABLE FOR ALL DAMAGES OCCURRING TO THE PIPELINE AS A RESULT OF THEIR NEGLIGENCE OR FAILURE TO FOLLOW ALL INSTRUCTIONS IN THIS NOTE OR AS DIRECTED BY THE PUBLIC SERVICES COMPANY. EXTREME CAUTION IS WARRANTED WHEN WORKING WITHIN OR CLOSE TO THIS AREA AT ALL TIMES.

Jerry Turner and Associates, Inc.
landscape architecture - planning - environmental design
901 Jones Franklin Road - Raleigh, N.C. 27608 - 919-851-7150



PRELIMINARY PLANS
DO NOT USE FOR CONSTRUCTION

SUMMITT SAVINGS BANK

LANDSCAPE PLAN

1	BUFFER	9/23/87	
2	MC	12/8/87	
NO.	REVISION	DATE	BY

Kimley-Horn

DESIGNER	SCALE
DRAWN BY	DATE 1/8/87
CHECKED BY	JOB NO.

SHEET NO. **4**
of 4