

CERTIFICATE OF DEDICATION AND DEDICATION.
 I (WE) DO HEREBY CERTIFY THAT I AM (WE ARE) THE OWNER(S) OF THE PROPERTY SHOWN AND DESCRIBED HEREON AND I (WE) HEREBY ADOPT THIS PLAN OF SUBDIVISION WITH MY (OUR) FREE CONSENT, ESTABLISH THE MINIMUM BUILDING LINES, AND DEDICATE ALL STREETS, ALLEYS, WALKS, PARKS, AND OTHER OPEN SPACES TO PUBLIC OR PRIVATE USE AS NOTED.

Paul S. Kudyba 2-22-80
 SIGNATURE(S) OF OWNER(S) DATE

I HEREBY CERTIFY THAT THE SUBDIVISION PLAT SHOWN HEREON HAS BEEN FOUND TO COMPLY WITH THE SUBDIVISION REGULATIONS FOR CARY, NORTH CAROLINA, WITH THE EXCEPTION OF SUCH VARIANCES, IF ANY, AS NOTED IN THE MINUTES OF THE PLANNING COMMISSION AND THAT HAS BEEN APPROVED FOR RECORDING IN THE OFFICE OF THE COUNTY RECORDER.

Chuck McElm 2-13-80
 PLANNING DIRECTOR DATE

I, *James L. Jones*, THE TOWN CLERK AND TREASURER OF CARY, NORTH CAROLINA, DO CERTIFY THAT THE TOWN OF CARY, APPROVED THIS PLAT OR MAP AND ACCEPTED THE DEDICATION OF THE STREETS, EASEMENTS, RIGHT OF WAY AND PUBLIC PARKS SHOWN THEREON BUT ASSUME NO RESPONSIBILITY TO OPEN OR MAINTAIN THE SAME, UNTIL IN THE OPINION OF THE GOVERNING BODY OF THE TOWN OF CARY IT IS IN THE PUBLIC INTEREST TO DO SO.

James L. Jones 2-21-80
 TOWN CLERK AND TREASURER DATE

I HEREBY CERTIFY THAT THE PLAN SHOWN AND DESCRIBED HEREON IS A TRUE AND CORRECT SURVEY OF THE ACCURACY REQUIRED BY THE CARY PLANNING COMMISSION AND THAT THE MONUMENTS HAVE BEEN PLACED AS SHOWN HEREON, IN ACCORDANCE WITH THE REQUIREMENTS OF THE CARY SUBDIVISION REGULATIONS.

J. Fred Davis, Jr. 9/4/79
 J. FRED DAVIS, JR., REGISTERED LAND SURVEYOR # L 740

STATE OF NORTH CAROLINA, WAKE COUNTY, I, *J. Fred Davis, Jr.*, DO HEREBY CERTIFY THAT THIS MAP WAS DRAWN UNDER MY SUPERVISION, FROM AN ACTUAL SURVEY MADE UNDER MY SUPERVISION, THAT THE RATIO OF PRECISION AS CALCULATED BY LATITUDES AND DEPARTURES IS 1/100,000, THAT THIS MAP WAS PREPARED IN ACCORDANCE WITH G.S. 47-30 AS AMENDED.

WITNESS MY HAND AND SEAL THIS 4th DAY OF SEPT. 1979

J. Fred Davis, Jr.
 J. FRED DAVIS, JR., REGISTERED LAND SURVEYOR # L 740

STATE OF NORTH CAROLINA, WAKE COUNTY, I, *Blayne M. Yamamoto*, NOTARY PUBLIC DO CERTIFY THAT *J. Fred Davis, Jr.* PERSONALLY APPEARED BEFORE ME THIS DAY AND ACKNOWLEDGED THE DUE EXECUTION OF THE FOREGOING INSTRUMENT.

WITNESS MY HAND AND OFFICIAL SEAL THIS 4th DAY OF SEPT. 1979

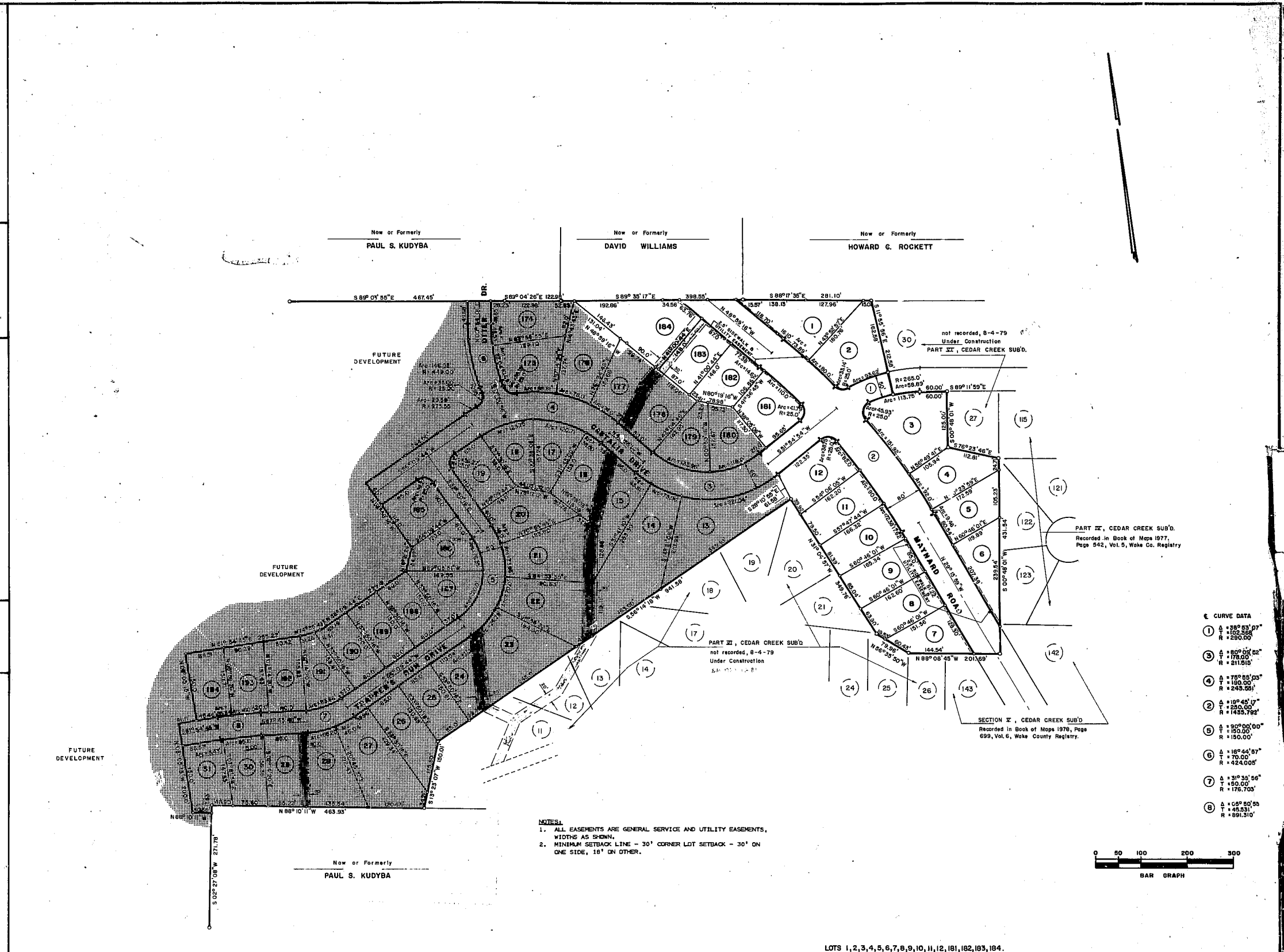
Blayne M. Yamamoto NOTARY PUBLIC
 MY COMMISSION EXPIRES MARCH 31, 1981.

NORTH CAROLINA - WAKE COUNTY
 THE FOREGOING CERTIFICATE OF

NOTARY(IES) IS (ARE) CERTIFIED TO BE CORRECT. THIS INSTRUMENT WAS PRESENTED FOR REGISTRATION AND RECORDED IN THIS OFFICE THIS 22nd DAY OF Feb. 1980 AT 3:00 P.M.


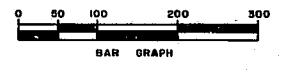
R.B. MCKENZIE, JR., REGISTER OF DEEDS
 BY: *R.B. McKenzie, Jr.*
 REGISTER OF DEEDS

RECORDED IN BOOK OF MAPS 1980
 PAGE 132, WAKE COUNTY REGISTRY.



CURVE DATA

1	Δ = 28° 53' 07"
	T = 102.36'
	R = 630.00'
2	Δ = 80° 15' 02"
	T = 178.00'
	R = 211.51'
3	Δ = 70° 05' 03"
	T = 100.00'
	R = 243.50'
4	Δ = 110° 45' 17"
	T = 250.00'
	R = 1455.792'
5	Δ = 50° 00' 00"
	T = 150.00'
	R = 150.00'
6	Δ = 18° 44' 57"
	T = 70.00'
	R = 424.005'
7	Δ = 31° 35' 56"
	T = 50.00'
	R = 176.705'
8	Δ = 68° 50' 55"
	T = 45.31'
	R = 891.310'



Section One Part One TRAPPER'S RUN SUB'D. Cary, Wake Co., N. C. OWNER: FORTIS CORP. CARY, WAKE CO., N. C.	Date: 9-4-79 Scale: 1"=100' Dwn. By: MTN Ckd. By: JFD Fld. Bk. & Pg.: 171-1 File No.: 79-40-1	J. FRED DAVIS, JR., INC. Planning - Engineering - Surveying RALEIGH, N. C.	Sheet Of
RECORD PLAT			