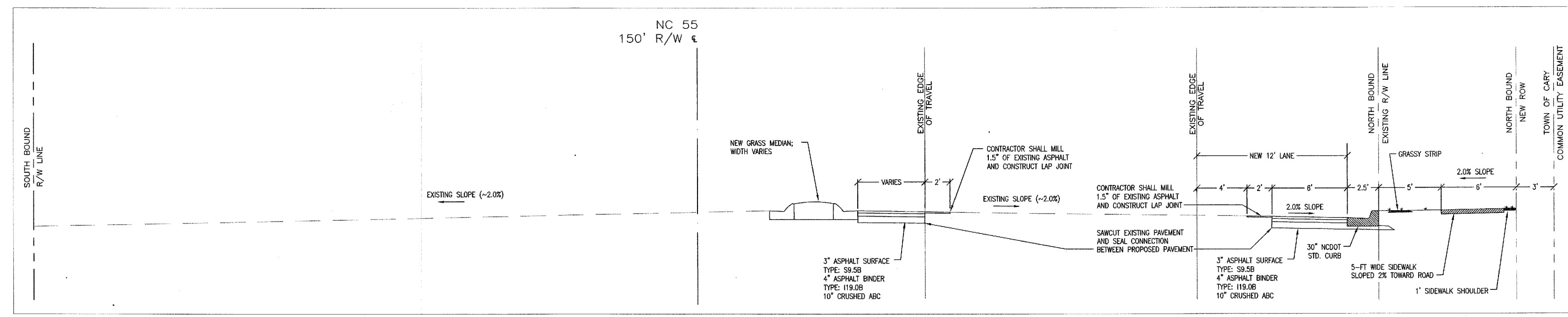
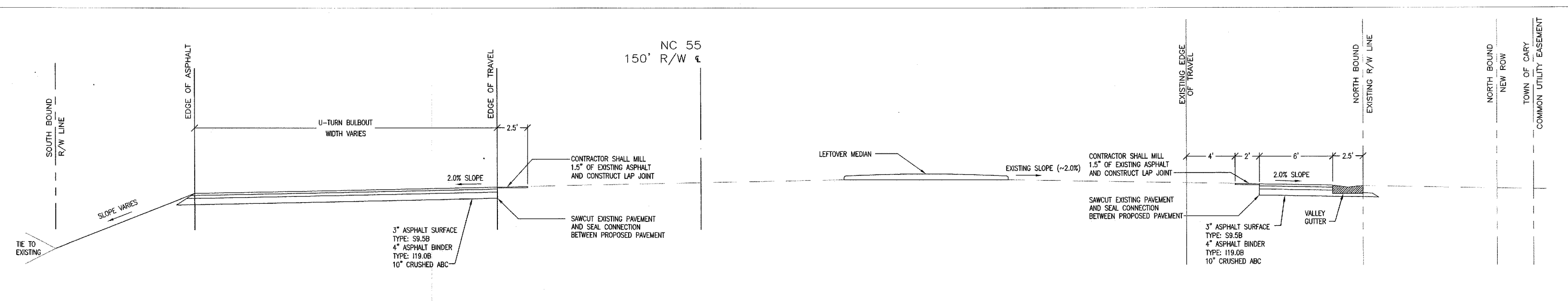


1 NC HWY 55 STRIPING LAYOUT
C-RW.02 SCALE: 1"=40'



2 NC HWY 55 TYPICAL CROSS SECTION
C-RW.02 SCALE: N.T.S.



3 NC HWY 55 TYPICAL CROSS SECTION
C-RW.02 SCALE: N.T.S.

- LEGEND**
- EXISTING ARROW
 - PROPOSED ARROW
 - PROPOSED WHEEL CHAIR RAMP
 - PROPOSED CURB CUT
 - EXISTING STOP BAR
 - PROPOSED STOP BAR
 - EXISTING LANE STRIPPING
 - PROPOSED LANE STRIPPING
 - EXISTING CURB & GUTTER
 - PROP. 30" CURB & GUTTER

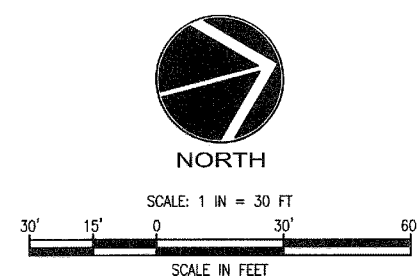
- PAVEMENT MARKINGS**
- 1A 4" WHITE SOLID LINE
 - 2A 4" WHITE 2-FT MINI-SKIP LINE
 - 3A 4" WHITE 10-FT SKIP LINE
 - 4A 4" YELLOW SOLID LINE
 - 5A 24" WHITE STOP BAR
 - 6A 6-FT TOWN OF CARY CROSS WALK
 - 7A 6" WHITE SOLID MARKINGS
 - 1B WHITE LEFT TURN ONLY ARROW
 - 2B WHITE RIGHT TURN ONLY ARROW
 - 3B WHITE STRAIGHT ONLY ARROW

- GENERAL NOTES:**
1. ALL STRUCTURES & PAVEMENT SECTIONS WITHIN THE NCDOT R/W ARE TO ADHERE TO NCDOT STANDARDS.
 2. SEE THIS SHEET FOR TYPICAL CROSS SECTION.
 3. ALL PAVEMENT MARKINGS IN PUBLIC RIGHTS-OF-WAY AND FOR DRIVEWAYS ARE TO BE THERMOPLASTIC AND MEET CITY AND/OR NCDOT STANDARDS. SEE SHEET C-DT.01 FOR ROADWAY DETAILS.
 4. CONTRACTOR TO PROVIDE TRAFFIC CONTROL IN ACCORDANCE WITH THE TOC AND NCDOT STANDARDS.
 5. CONTRACTOR SHALL EVALUATE CONDITION OF EXISTING STORM STRUCTURES TO REMAIN PRIOR TO BID. IF CONDITION OF EXISTING STRUCTURE IS UNSUITABLE FOR THE WORK PROPOSED ON THIS PLAN, CONTRACTOR SHALL INCLUDE A PRICE FOR REPLACEMENT OF THOSE STRUCTURES IN THE CONTRACTOR'S BID.
 6. CONTRACTOR TO MODIFY SPOT ELEVATIONS AS NEEDED TO MAINTAIN POSITIVE DRAINAGE.
 7. A PAVEMENT DESIGN PREPARED BY A GEOTECHNICAL ENGINEER MUST BE SUBMITTED TO THE TOWN OF CARY AND TO NCDOT PRIOR TO ROADWAY IMPROVEMENTS. CONTRACTOR TO VERIFY WHETHER EXISTING PAVED SHOULDER ON NC 55 IS OF SUFFICIENT STRENGTH TO BE USED AS A TRAVEL LANE.
 8. NCDOT MUST APPROVE PAVEMENT DESIGN AND PROPOSED ROADWAY PLANS PRIOR TO ROADWAY IMPROVEMENTS.

SIGNS

- A W2-1
- B R5-1
- C R6-1R
- D R1-1
- E R3-5R
- W23-10

10-SP-014
HTE #: 10-1189
APPROVED BY THE TOWN OF CARY
DEVELOPMENT REVIEW COMMITTEE
PLANNER *WJL* DATE *10/10/2010*



HEADQUARTERS
TRIANGLE BRICK OFFICE
CARY, NORTH CAROLINA


client
TRIANGLE BRICK COMPANY
TRIANGLE BRICK COMPANY
6523 NC HWY 55
DURHAM, NC 27713
(TEL) 919.544.1798
(FAX) 919.544.3604

civil engineer
JACOBS
NC LICENSE # F-0287
119 CORNING ROAD
SUITE 3500, CARY, NC 27519
PHONE: 919.889.5000, FAX: 919.889.5151
CONTACT: THOMAS.WAINWRIGHT@JACOBS.COM

architect
PBCL
333 FAYETTEVILLE ST., SUITE 1000
RALEIGH, NC 27601 919.819.9751

landscape architect
CCD
Carter Crawford DESIGN P.A.
Local Planning Landscape Architecture Urban Design
1501 1/2 W. PEACE ST.
RALEIGH, NC 27608 919.819.1400

submittal
**TOWN OF CARY
SITE PLAN SUBMITTAL
10-SP-014**



VERIFY SCALE
0 1
BAR IS ONE INCH ON ORIGINAL DRAWING. IF NOT 1 INCH ON THIS SHEET, ADJUST SCALE

ISSUE

NO.	DATE	DESCRIPTION
1	06/10/10	1ST SUB. - TOC
2	07/29/10	2ND SUB. - TOC
3	09/13/10	3RD SUB. - TOC
4	09/13/10	RELEASED FOR BIDDING
5	10/04/10	REVISED FOR BIDDING
6	11/05/10	MYLARS - TOC

MARK DATE DESCRIPTION
PROJECT NO: E7X76708
CAD FILE: C-RW.02.DWG
DRAWN BY: TJD
CHECKED BY: JWL QC BY: TJW
SCALE: PER PLAN
DATE: June 10, 2010

sheet title
ROADWAY IMPROVEMENTS STRIPING LAYOUT

sheet number
C-RW.02