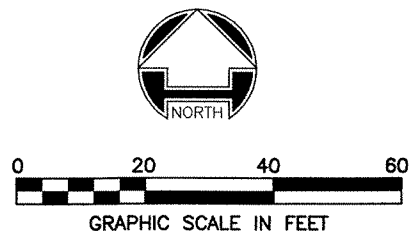


SITE MAP
NOT TO SCALE



LOT 5

LEGEND:

- SURVEYED BOUNDARY
- LOT/PARCEL LINE
- RIGHT OF WAY LINE
- SETBACK LINE
- EXISTING EASEMENT LINE
- SECTION LINES

- SET P.R. SPIKE/NAIL IN ASPHALT OR IRON PIN W/CAP IN SOIL OR CUT CROSS IN CONCRETE SET CONCRETE MONUMENT
- REBAR FOUND
- IRON PIPE FOUND
- NAIL FOUND
- SPIKE FOUND
- CHISELED CROSS FOUND
- DRILL HOLE FOUND
- AERIAL CONTROL FOUND
- GPS MONUMENT FOUND
- STONE FOUND
- MONUMENT FOUND
- R/W MONUMENT FOUND
- HOLLOW TOOTH FOUND
- CONCRETE MONUMENT FOUND
- BRASS PLUG FOUND
- BENCH MARK FOUND/SET
- POST
- FLAG POLE
- MAILBOX
- PARKING METER
- SIGN
- SOIL BORING
- MONITOR WELL
- TEST PIT
- BOLLARD
- SATELLITE DISH
- DECIDUOUS TREE
- CONIFEROUS TREE
- SHRUB
- BUMPING POST
- RR SIGNAL POLES
- RR CONTROL BOX
- SANITARY MANHOLE
- CLEANOUT
- LIFT STATION
- STORM MANHOLE
- INLET
- CURB INLET
- CATCH BASIN
- DOUBLE CURB INLET
- END SECTION
- GAS MANHOLE
- GAS VALVE
- GAS METER
- GAS REGULATOR
- ELECTRIC MANHOLE
- PULL BOX
- TRANSFORMER
- GROUND LIGHT
- ELECTRIC METER
- ELECTRIC PEDESTAL
- HANDHOLE
- TELEPHONE MANHOLE
- TELEPHONE PEDESTAL
- CABLE TV PEDESTAL
- FIRE HYDRANT
- WATER VALVE
- WATER SERVICE
- P.V. VALVE
- METER PIT
- SHAMOSE CONNECTION
- FIRE DEPARTMENT CONNECTION
- WATER SPOUT/HOSE BIBB
- WATER METER
- WATER MANHOLE
- WELL
- SPRINKLER HEAD
- SPRINKLER CONTROL VALVE
- WATER FOUNTAIN
- POWER POLE
- TELEPHONE POLE
- LIGHT POLE
- TRAFFIC SIGNAL POLE
- GROUND POST
- CUY WIRE
- AIR CONDITIONING UNIT
- TRAFFIC CONTROL BOX
- TRAFFIC PULL BOX
- TRAFFIC MANHOLE
- WATER LINE MARKER/PAIN/FLAG
- TELEPHONE LINE MARKER/PAIN/FLAG
- FIBER OPTIC LINE MARKER/PAIN/FLAG
- CABLE TV LINE MARKER/PAIN/FLAG
- ELECTRIC LINE MARKER/PAIN/FLAG
- GAS LINE MARKER/PAIN/FLAG
- SANITARY LINE MARKER/PAIN/FLAG
- STORM LINE MARKER/PAIN/FLAG

- P.O.B. POINT OF BEGINNING
- P.O.C. POINT OF COMMENCEMENT
- R.O.W. RIGHT-OF-WAY
- TC TOP OF CASTING
- INVERT
- RCP REINFORCED CONCRETE PIPE
- PVC PIPE
- CPP CORRUGATED PLASTIC PIPE
- VCP VITRIFIED CLAY PIPE
- IP IRON PIPE
- T/P TOP OF PIPE
- T/F TOP OF FOUNDATION
- F/F FINISHED FLOOR
- B/C BACK OF CURB
- △ PARKING COUNT

- GUARDRAIL
- WOOD FENCE
- IRON FENCE
- CHAIN LINK FENCE
- STONE FENCE
- OVERHEAD ELECTRIC
- OVERHEAD TELEPHONE
- OVERHEAD CABLE
- OVERHEAD ELECTRIC/TELEPHONE
- OVERHEAD ELECTRIC/CABLE
- OVERHEAD TELEPHONE/CABLE
- OVERHEAD ELECTRIC/TELEPHONE/CABLE
- UNDERGROUND ELECTRIC
- UNDERGROUND TELEPHONE
- UNDERGROUND CABLE
- UNDERGROUND FIBER OPTIC
- UNDERGROUND GAS
- WATER LINE
- FIRE PROTECTION LINE
- SANITARY LINE
- STORM LINE
- RAILROAD
- TREE LINE
- EDGE OF POND
- CREEK

CHapel Hill Road (Route 54)

SHILOH CROSSING SUBDIVISION

LOWER SHILOH WAY


LOT 6

LOT 7

LOT 8


SEE DETAIL BELOW

DETAIL
SCALE: 1"=10'



PROJECT NO.	DATE	REVISION
75356	1/05/17	1. 75356
SCALE AS SHOWN	5/10/17	2. 2/27/17 PER RE-REVIEW OF ITEM 3
DES. SRK	4/03/17	3. 4/03/17 PER RE-REVIEW OF ITEM 3
DR. PTK	2/27/17	4. 2/27/17 PER RE-REVIEW OF ITEM 3
CRD. SRK	12/16/17	5. 12/16/17 PER RE-REVIEW OF ITEM 3

WOOLPERT, INC.
11301 Carmel Commons Blvd
Suite 300
Charlotte, NC 28226
704.525.6284
FAX: 704.525.8529



WATERWALK, MORRISVILLE, NORTH CAROLINA
LOTS 6 AND 7 IN SHILOH CROSSING SUBDIVISION PLAT LOTS 2, 5-8, 10, 12
WAKE COUNTY, NORTH CAROLINA

G:\Projects\Various\75356 - Waterwalk Morrisville (NC)\Drawings\75356 - A10\Topo\MH-R3.dwg, Plotted By: koczarzyk, Plotted: Jun 06, 2017, 5:28pm