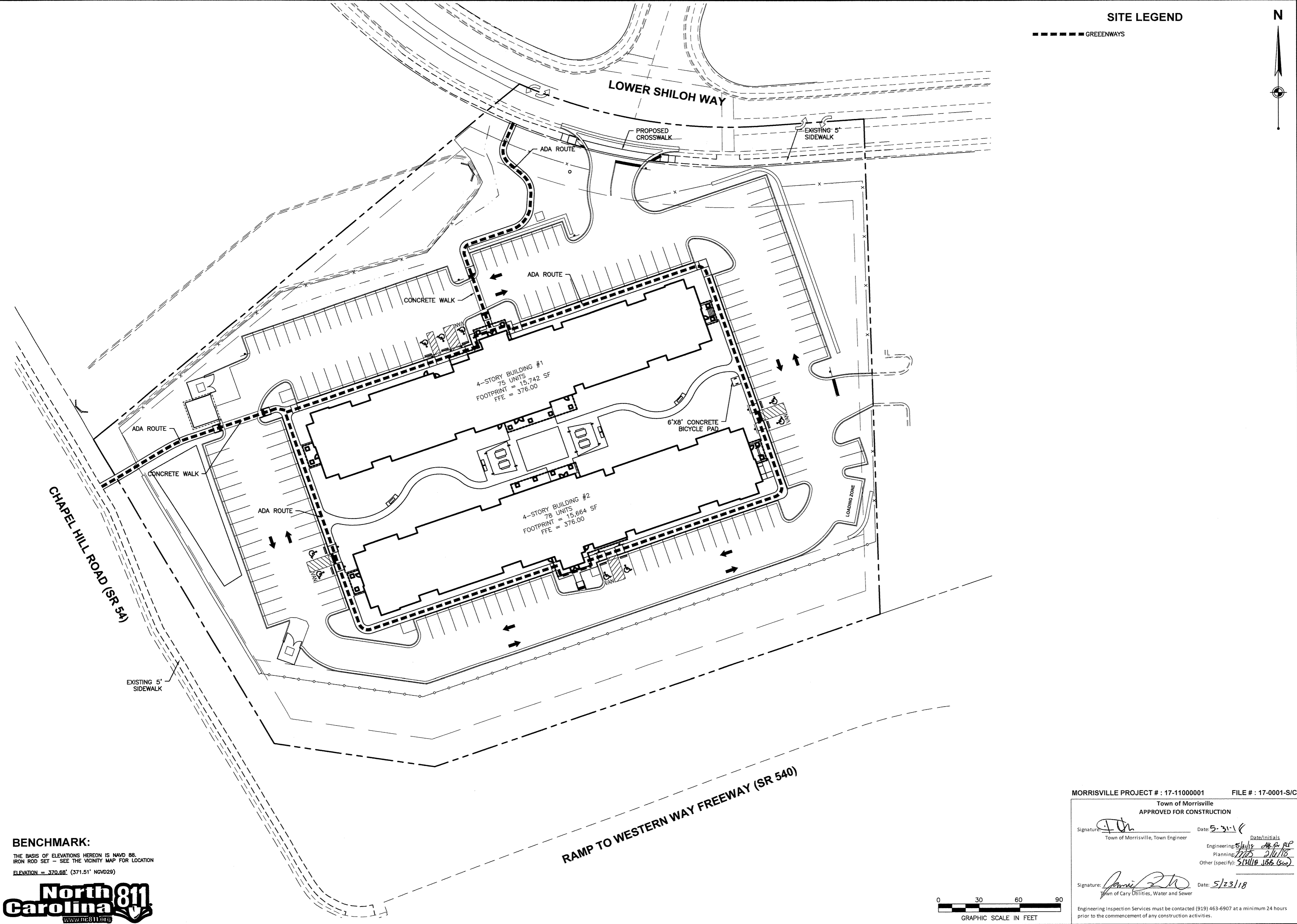



Layout Tab Name: C202 PEDESTRIAN AND BICYCLE INFRASTRUCTURE PLAN, Images: MAP.png; Morrisville aerial.jpg; Morrisville aerial (2).jpg; Morrisville aerial new.jpg; Xrefs: 0753556-X.dwg; 0753556-P.dwg; 0753556-TBLK.dwg; 0753556-X-DIGITIZED.dwg; Buildings.dwg
 Last Saved By: iadziński, 12/12/2017 8:28:05 AM
 G:\DE\Clients\WaterWalk\0753556 Morrisville, NC\4.0 Disciplines\Civil\Cadd\Cad\0753556-C202-FED.dwg Plotted By: iadziński, Jake Plotted: January 17, 2018, 2:48:42 PM



SITE LEGEND

----- GREENWAYS



No.	DATE	REVISION

PROJECT No: 075356
 DATE: 01/24/17
 DES. JL
 DR. DH
 CKD. JG

11301 Carmel Commons Blvd.
 Suite 300
 Charlotte, NC 28226
 704.525.6284
 FAX: 704.525.8529

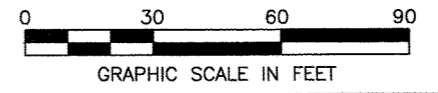


SITE IMPROVEMENT PLANS
WATERWALK MORRISVILLE
 1012 & 1016 LOWER SHILOH WAY
 MORRISVILLE, NORTH CAROLINA
PEDESTRIAN AND BICYCLE INFRASTRUCTURE PLAN

BENCHMARK:
 THE BASIS OF ELEVATIONS HEREON IS NAVD 88.
 IRON ROD SET - SEE THE VICINITY MAP FOR LOCATION
 ELEVATION = 370.68' (371.51' NGVD29)



RAMP TO WESTERN WAY FREEWAY (SR 540)



MORRISVILLE PROJECT #: 17-11000001 FILE #: 17-0001-S/C

Town of Morrisville
APPROVED FOR CONSTRUCTION

Signature: *[Signature]* Date: 5-31-18
 Town of Morrisville, Town Engineer

Engineering: *[Signature]* Date: *[Signature]*
 Planning: *[Signature]* Date: 2/16/18
 Other (specify): *[Signature]* Date: *[Signature]*

Signature: *[Signature]* Date: 5/23/18
 Town of Cary Utilities, Water and Sewer

Engineering Inspection Services must be contacted (919) 463-6907 at a minimum 24 hours prior to the commencement of any construction activities.

SHEET NO.
C202