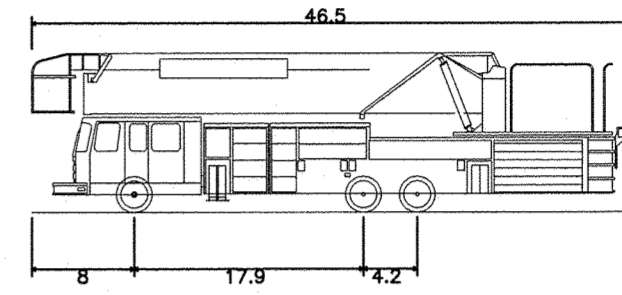
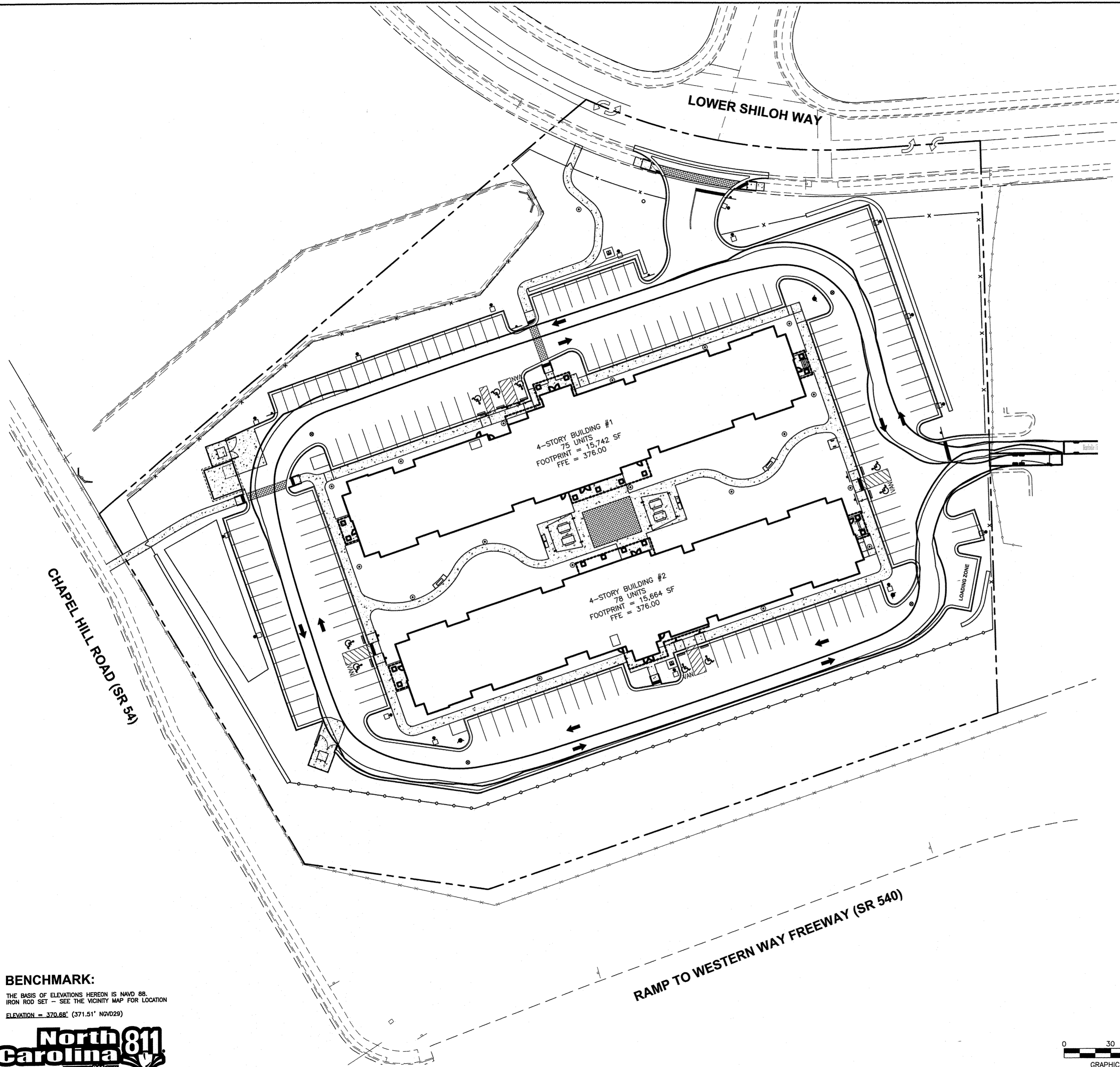


Layout Tab Name: EXH1A TRUCK TURN EXHIBIT - AERIAL TRUCK, Images: MAP.png; Morrisville aerial.jpg; Morrisville aerial (2).jpg; Morrisville aerial new.jpg; Xrefs: 0753556-X.dwg; 0753556-TBLK.dwg; 0753556-P.dwg; 0753556-X.dwg; 0753556-X.dwg; Buildings.dwg
 Last Saved By: J. Byladzinski, 11/18/2017 4:34:36 PM
 G:\DC\Clients\WaterWalk\0753556 Morrisville, NC\4.0 Disciplines\Civil\Cadd\Exhibits\0753556-EXH-TRKTRN-1A.dwg Plotted By: J. Byladzinski, Jake Plotted: January 17, 2018, 2:52:22 PM



Morrisville Fire Truck
 Overall Length 46.500ft
 Overall Width 8.000ft
 Overall Body Height 13.00ft
 Min Body Ground Clearance 0.667ft
 Track Width 8.000ft
 Lock-to-lock time 0.009s
 Curb to Curb Turning Radius 40.8333ft



30 MAY 2018

REVISION	No.	DATE

PROJECT No: 0753556
 DATE 01/24/17
 DES. JG
 DR. JL
 CKD. TR

01/18/18 REVISED FOR FINAL APPROVAL

11301 Carmel Commons Blvd.
 Suite 300
 Charlotte, NC 28226
 704.525.6284
 FAX: 704.525.8529

W
 WOOLPERT
 Architectural/Engineering/Interior

SITE IMPROVEMENT PLANS
WATERWALK MORRISVILLE
 1012 & 1016 LOWER SHILOH WAY
 MORRISVILLE, NORTH CAROLINA

TRUCK TURN EXHIBIT - AERIAL TRUCK

BENCHMARK:
 THE BASIS OF ELEVATIONS HEREON IS NAVD 88.
 IRON ROD SET - SEE THE VICINITY MAP FOR LOCATION
 ELEVATION = 370.68' (371.51' NGVD29)



MORRISVILLE PROJECT #: 17-11000001 FILE #: 17-0001-SC

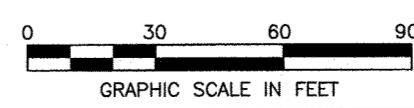
Town of Morrisville
 APPROVED FOR CONSTRUCTION

Signature: [Signature] Date: 5/31/18
 Town of Morrisville, Town Engineer

Engineering: [Signature] Date: [Signature]
 Planning: [Signature] Date: [Signature]
 Other (specify): [Signature] Date: [Signature]

Signature: [Signature] Date: 5/23/18
 Town of Cary Utilities, Water and Sewer

Engineering Inspection Services must be contacted (919) 463-6907 at a minimum 24 hours prior to the commencement of any construction activities.



SHEET NO.
EXH1A