Principal Spillway Details Pond #1 (RISER #24)

FOR ALL PIPE

SEE MATERIAL/WORKMANSHIP SPECIFICATIONS

NOTE:
FABRICATE RISER, ORIFICE (LOW LEVEL), BOTTOM DRAIN PIPE AND FIRST SECTION OF OUTLET PIPE AS ONE PIECE.

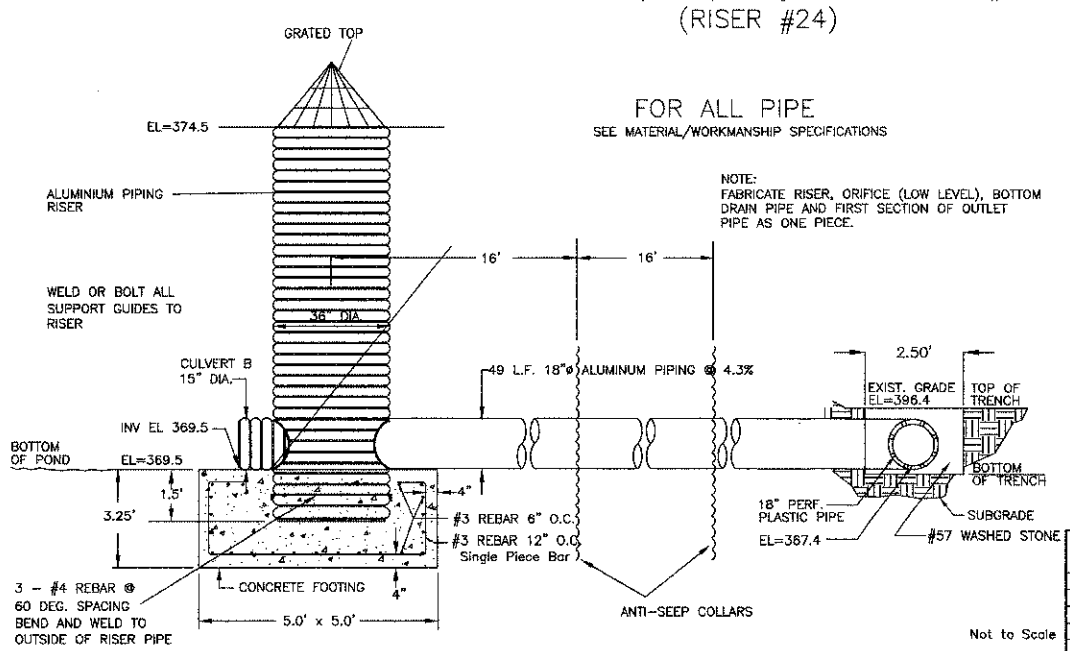

Not to Scale

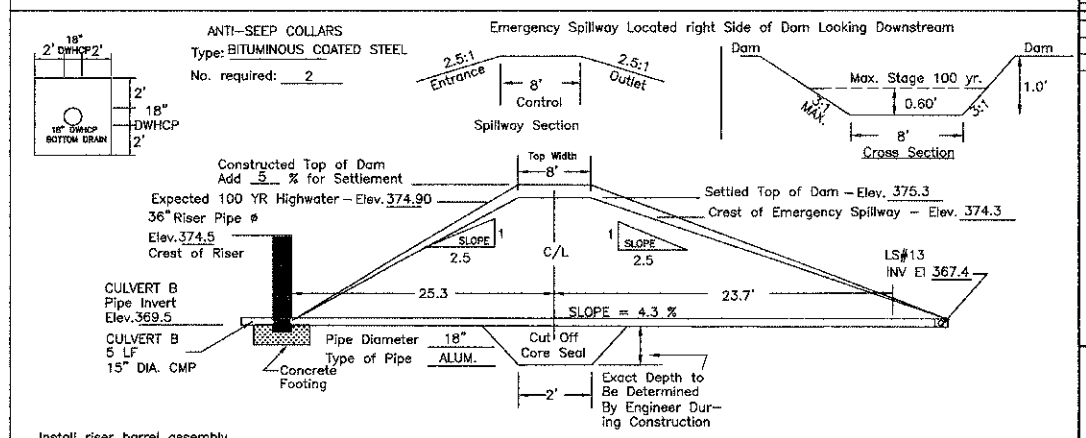

Install riser barrel assembly upon completion of grading and final site stabilization

CHECK FOR UNDERGROUND UTILITIES BEFORE BEGINNING CONSTRUCTION

Not to Scale

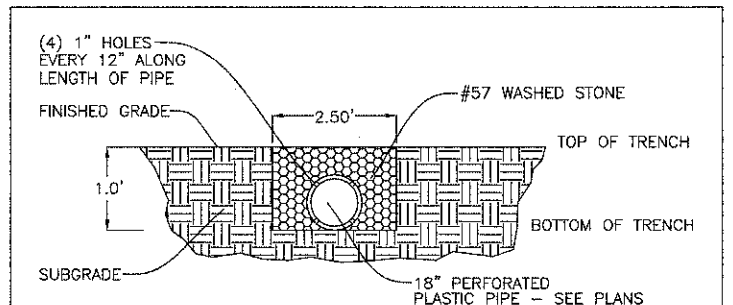

SUB–SURFACE LEVEL SPREADER
DETAIL – NTS

PROFILE THRU POND 1

SCALE 1"= 40' H, 1"=4' V

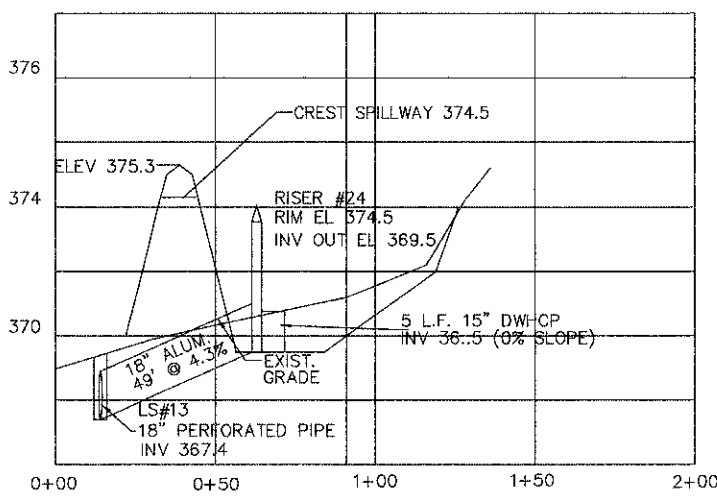

STANDARD TEMPORARY SILT DITCH

NOTES:

1. TEMPORARY SILT DITCH TO BE USED WHERE TOE OF FILL SLOPES EXCEEDS 3 FEET IN VERTICAL HEIGHT AND ALONG STREAMS TO INTERCEPT FLOW AND/OR DIVERT TO A CONTROLLED OUTLET.
2. SILT SHALL BE REMOVED WHEN SILT DITCH IS ONE–HALF FULL.
3. DITCH SHALL BE RECONSTRUCTED WHEN DAMAGED BY EQUIPMENT OR COVERED BY FILL.

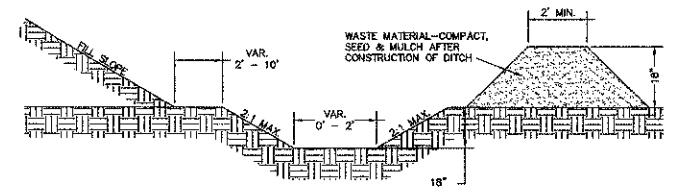

CROSS SECTIONAL VIEW

EFFECTIVE: 07/01/04 | STANDARD TEMPORARY SILT DITCH | DETAIL No. 04000.16 SHEET 1 OF 1

STANDARD PIPE INLET PROTECTION (PLYWOOD & STONE)

NOTE:
ALL PARTIALLY COMPLETED STORM DRAINS SHALL BE PROTECTED AT THE END OF EACH DAY IN ACCORDANCE WITH THESE DETAILS.

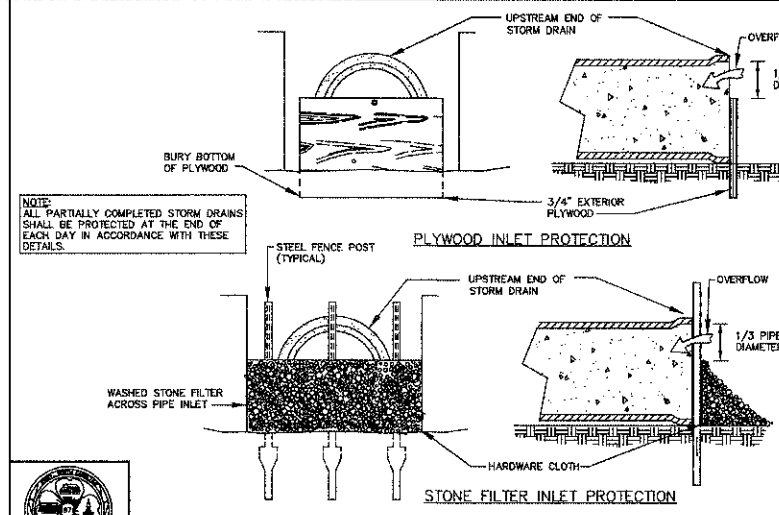

EFFECTIVE: 07/01/04 | STANDARD PIPE INLET PROTECTION (PLYWOOD & STONE) | DETAIL No. 04000.12 SHEET 1 OF 1

STANDARD CONSTRUCTION EXIT WASH RACK

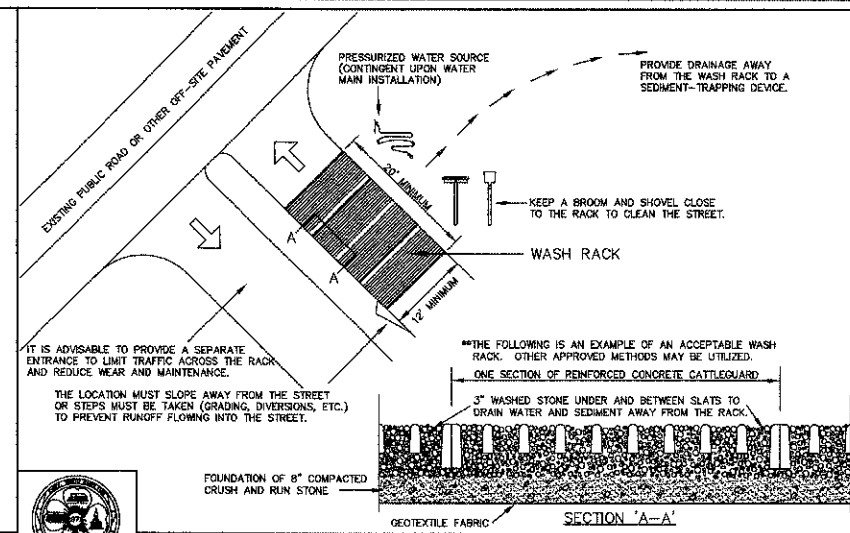

EFFECTIVE: 07/01/04 | STANDARD CONSTRUCTION EXIT WASH RACK | DETAIL No. 04000.15 SHEET 1 OF 1

STANDARD RISER–BARREL SEDIMENT BASIN (WITH SKIMMER)

	DIMENSIONS	ELEV.
EMERGENCY SPILLWAY		
TOP OF DAM WIDTH		
ANTI–SEEP COLLAR		
RIP RAP DISSIPATER PAD		
ANTI–FLOATATION DEVICE		
TOP OF RISER		
OUTLET PIPE INVERT IN		
OUTLET PIPE INVERT OUT		
SEDIMENT STORAGE AREA		

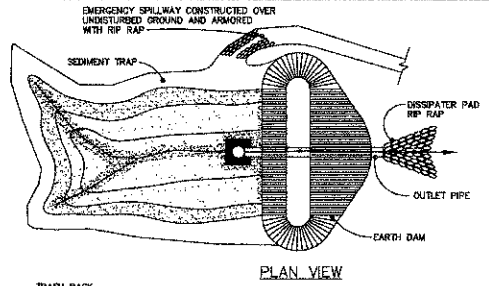

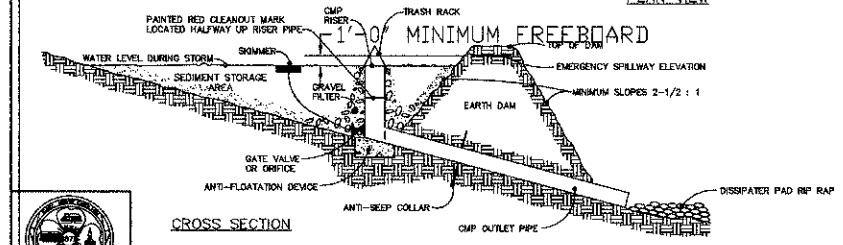

CROSS SECTION

EFFECTIVE: 07/01/04 | STANDARD RISER–BARREL SEDIMENT BASIN (WITH SKIMMER) | DETAIL No. 04000.02 SHEET 1 OF 1

STANDARD SKIMMER FILTER BASIN

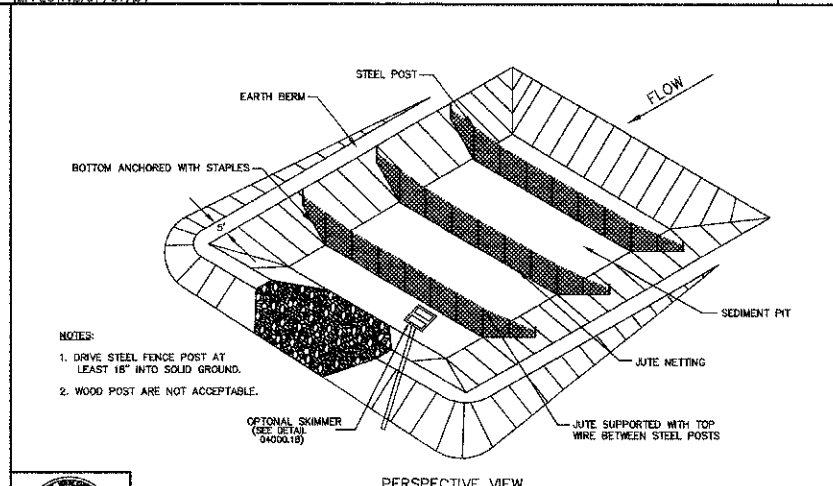

NOTES:

1. DRIVE STEEL FENCE POST AT LEAST 18" INTO SOLID GROUND.
2. WOOD POST ARE NOT ACCEPTABLE.

PERSPECTIVE VIEW

EFFECTIVE: 09/08/05 | STANDARD SKIMMER FILTER BASIN | DETAIL No. 04000.03 SHEET 1 OF 2

STANDARD TEMPORARY SILT FENCE

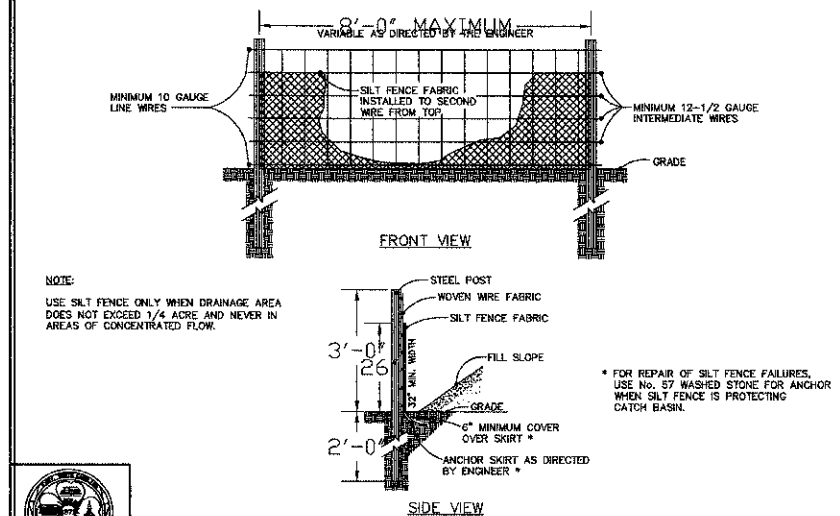

NOTE:
USE SILT FENCE ONLY WHEN DRAINAGE AREA DOES NOT EXCEED 1/4 ACRE AND NEVER IN AREAS OF CONCENTRATED FLOW.

* FOR REPAIR OF SILT FENCE FAILURES, USE No. 57 WASHED STONE FOR ANCHOR WHEN SILT FENCE IS PROTECTING CATCH BASIN.

EFFECTIVE: 07/01/04 | STANDARD TEMPORARY SILT FENCE | DETAIL No. 04000.01 SHEET 1 OF 1

CATCH BASIN RISER/FILTER

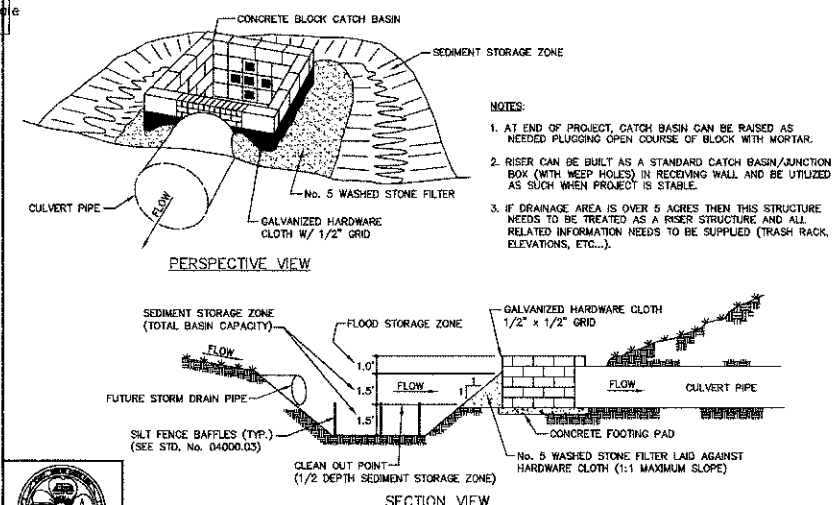

NOTES:

1. AT END OF PROJECT, CATCH BASIN CAN BE RAISED AS NEEDED PLUGGING OPEN COURSE OF BLOCK WITH MORTAR.
2. RISER CAN BE BUILT AS A STANDARD CATCH BASIN/JUNCTION BOX (WITH WEEP HOLES) IN RECEIVING WALL AND BE UTILIZED AS SUCH WHEN PROJECT IS STABLE.
3. IF DRAINAGE AREA IS OVER 5 ACRES THEN THIS STRUCTURE NEEDS TO BE TREATED AS A RISER STRUCTURE AND ALL RELATED INFORMATION NEEDS TO BE SUPPLIED (TRASH RACK, ELEVATIONS, ETC...).

EFFECTIVE: 07/01/04 | CATCH BASIN RISER/FILTER | DETAIL No. 04000.05 SHEET 1 OF 1

STANDARD RESIDENTIAL CONSTRUCTION ENTRANCE

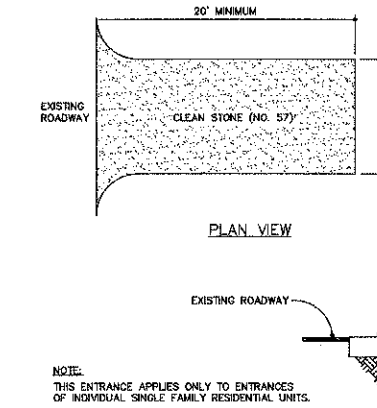

–REFER TO DWG. STD. No. 03000.15, STANDARD DRIVEWAY APRON.
–REFER TO DWG. STD. No. 03000.12, STANDARD METHOD OF REMOVING EXISTING CURB.
–FABRIC MAY BE ADDED UNDER THE STONE WHICH WOULD ADD TOTAL LIFE TO THE CONSTRUCTION ENTRANCE.

NOTE:
THIS ENTRANCE APPLIES ONLY TO ENTRANCES OF INDIVIDUAL SINGLE FAMILY RESIDENTIAL UNITS.

EFFECTIVE: 07/01/04 | STANDARD RESIDENTIAL CONSTRUCTION ENTRANCE | DETAIL No. 04000.08 SHEET 1 OF 1

STANDARD CATCH BASIN/YARD INLET PROTECTION

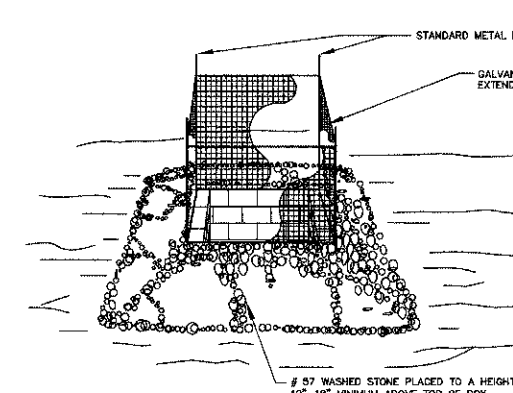

EFFECTIVE: 07/01/04 | STANDARD CATCH BASIN/YARD INLET PROTECTION | DETAIL No. 04000.14 SHEET 1 OF 1

STANDARD TREE PROTECTION DETAIL

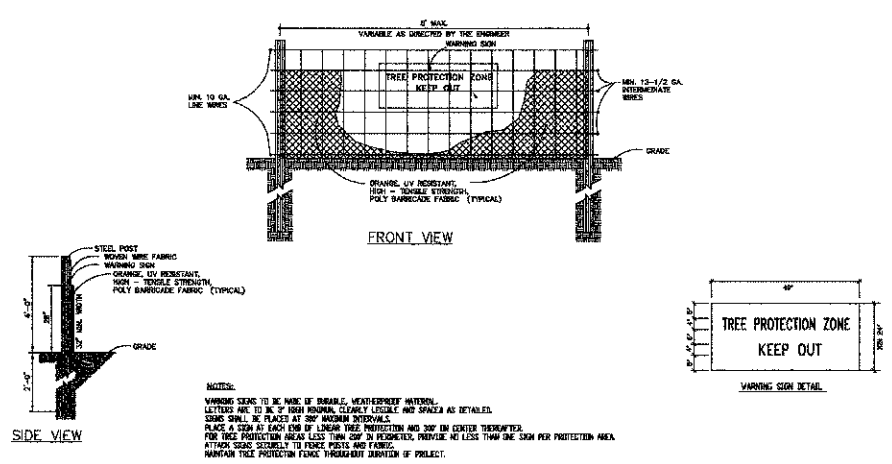

NOTES:
WARNING SIGNS TO BE MADE OF DURABLE, WEATHERPROOF MATERIAL.
LETTERS ARE TO BE 3" HIGH MINIMUM, CLEARLY LEGIBLE AND SPACED AS DETAILED.
SIGNS SHALL BE PLACED AT 300' MAXIMUM INTERVALS.
PLACE A SIGN AT EACH END OF LINEAR TREE PROTECTION AND 300' ON CENTER THEREAFTER.
FOR TREE PROTECTION AREAS LESS THAN 200' IN PERIMETER, PROVIDE NO LESS THAN ONE SIGN PER PROTECTION AREA.
ATTACH SIGNS SECURELY TO FENCE POSTS AND FABRIC.
MAINTAIN TREE PROTECTION FENCE THROUGHOUT DURATION OF PROJECT.

NOTE: FOR TREE PROTECTION ONLY

STANDARD TREE PROTECTION DETAIL

STANDARD RIP–RAP LINED CHANNELS

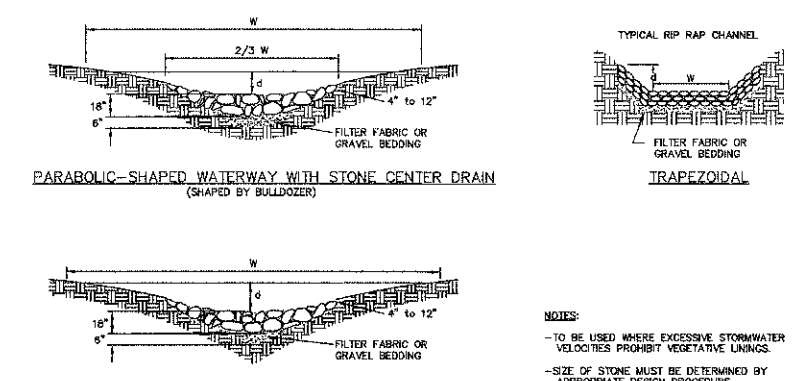

NOTES:
–TO BE USED WHERE EXCESSIVE STORMWATER VELOCITIES PROHIBIT VEGETATIVE LININGS.
–SIZE OF STONE MUST BE DETERMINED BY APPROPRIATE DESIGN PROCEDURE.
–DIMENSIONS FOR d & W VARIES ACCORDING TO DESIGN.

EFFECTIVE: 07/01/04 | STANDARD RIP–RAP LINED CHANNELS | DETAIL No. 04000.10 SHEET 1 OF 1

STANDARD SKIMMER FILTER BASIN

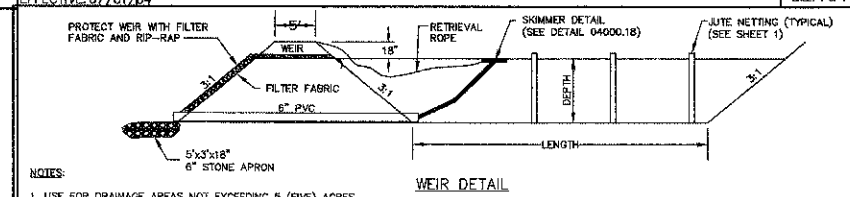

WEIR DETAIL

NOTES:

1. USE FOR DRAINAGE AREAS NOT EXCEEDING 5 (FIVE) ACRES.
2. EARTH BERM SHALL BE STABILIZED w/SEEDING ACCORDING TO TOWN SPECIFICATIONS.

DESIGN OF SPILLWAYS

DRAINAGE AREA (ACRES)	WEIR LENGTH[1] (FT)
1	4.0
2	6.0
3	8.0
4	10.0
5	12.0

[1] DIMENSIONS SHOWN ARE MINIMUM

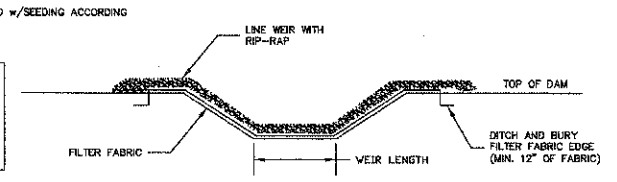

MAINTENANCE
INSPECT TEMPORARY SEDIMENT TRAPS AND EMPTY SKIMMER OF ALL DEBRIS AFTER EACH PERIOD OF SIGNIFICANT RAINFALL. REMOVE SEDIMENT AND RESTORE TRAP TO ITS ORIGINAL DIMENSIONS WHEN THE SEDIMENT HAS ACCUMULATED TO ONE–HALF THE DESIGN DEPTH OF THE TRAP. PLACE THE SEDIMENT THAT IS REMOVED IN A DESIGNATED DISPOSAL AREA AND REPLACE THE CONTAMINATED PART OF THE GRAVEL FACING.

CHECK THE STRUCTURE FOR DAMAGE FROM EROSION OR PIPING. PERIODICALLY CHECK THE DEPTH OF THE SPILLWAY TO ENSURE IT IS A MINIMUM OF 1.5 FT BELOW THE LOW POINT OF THE EMBANKMENT. IMMEDIATELY FILL ANY SETTLEMENT OF THE EMBANKMENT TO SLIGHTLY ABOVE DESIGN GRADE. ANY RIP RAP DISPLACED FROM THE SPILLWAY MUST BE REPLACED IMMEDIATELY.

STABILIZE THE EMBANKMENT AND ALL DISTURBED AREAS ABOVE THE SEDIMENT POOL AND DOWNSTREAM FROM THE TRAP IMMEDIATELY AFTER CONSTRUCTION WITH SEEDING.

EFFECTIVE: 09/08/05 | STANDARD SKIMMER FILTER BASIN | DETAIL No. 04000.03 SHEET 2 OF 2

STANDARD TEMPORARY SILT / TREE PROTECTION FENCE

* FOR REPAIR OF SILT FENCE FAILURES, USE No. 57 WASHED STONE, FOR ANCHOR WHEN SILT FENCE IS PROTECTING CATCH BASIN.

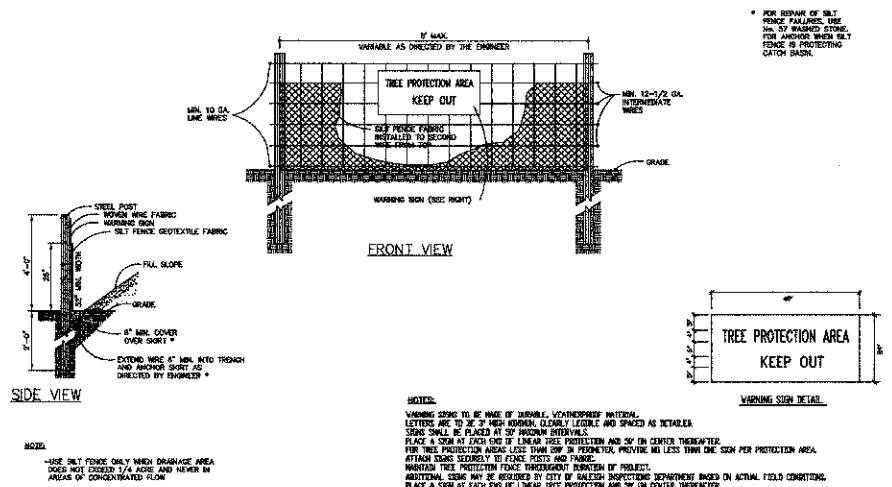

NOTE:
–USE SILT FENCE ONLY WHEN DRAINAGE AREA DOES NOT EXCEED 1/4 ACRE AND NEVER IN AREAS OF CONCENTRATED FLOW.
–END OF SILT FENCE NEEDS TO BE TURNED UPHILL.

NOTES:
WARNING SIGNS TO BE MADE OF DURABLE, WEATHERPROOF MATERIAL.
LETTERS ARE TO BE 3" HIGH MINIMUM, CLEARLY LEGIBLE AND SPACED AS DETAILED.
SIGNS SHALL BE PLACED AT 50' MAXIMUM INTERVALS.
PLACE A SIGN AT EACH END OF LINEAR TREE PROTECTION AND 50' ON CENTER THEREAFTER.
FOR TREE PROTECTION AREAS LESS THAN 200' IN PERIMETER, PROVIDE NO LESS THAN ONE SIGN PER PROTECTION AREA.
ATTACH SIGNS SECURELY TO FENCE POSTS AND FABRIC.
MAINTAIN TREE PROTECTION FENCE THROUGHOUT DURATION OF PROJECT.
ADDITIONAL SIGNS MAY BE REQUIRED BY CITY OF RALEIGH INSPECTIONS DEPARTMENT BASED ON ACTUAL FIELD CONDITIONS.
PLACE A SIGN AT EACH END OF LINEAR TREE PROTECTION AND 50' ON CENTER THEREAFTER.

STANDARD TEMPORARY SILT / TREE PROTECTION FENCE

STANDARD DIVERSION DITCH

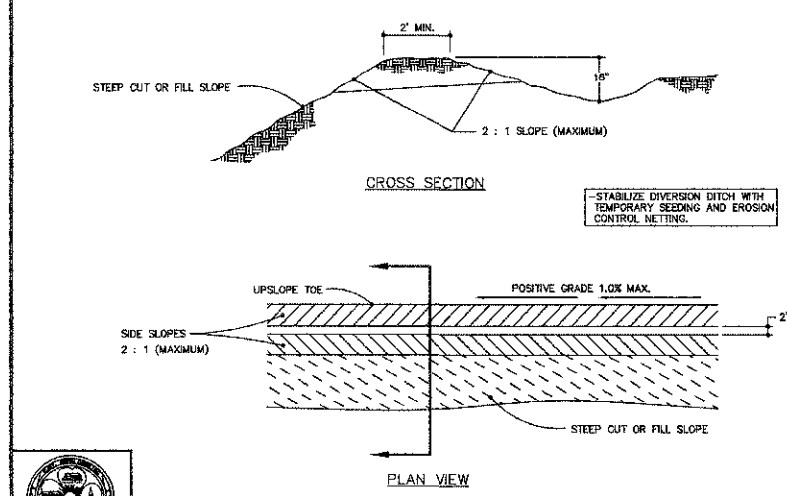

–STABILIZE DIVERSION DITCH WITH TEMPORARY SEEDING AND EROSION CONTROL NETTING.

EFFECTIVE: 07/01/04 | STANDARD DIVERSION DITCH | DETAIL No. 04000.09 SHEET 1 OF 1

06–SP–101–A
APPROVED
TOWN OF CARY

Approved by DLC Date 1-28-08
Planning [illegible] Date 4-1-08
Engineering SS Date 3/20/08



Aiken & Yelle Associates, PA
Professional Engineers & Land Surveyors
3755 Benson Drive
Raleigh, North Carolina 27609
919–877–9992 Fax 919–877–9979
email: AYES@BELLSOUTH.NET
AYES

DRAWN BY: RCS/ADK
CHECKED BY: HAY
SCALE: NTS
DATE: 08/07/06
REVISIONS: 10–27–06, 12–07–06, 01–31–07

SITE DETAILS

WEATHERFIELD TOWNHOMES AT HAVEN SITE COURT PDD CARY, NORTH CAROLINA

O:\sdskdsgn\proj\pcscary\pcs-DETAILS.dwg Mon Nov 19 13:32:48 2007 AIKEN & YELLE PA

07-057