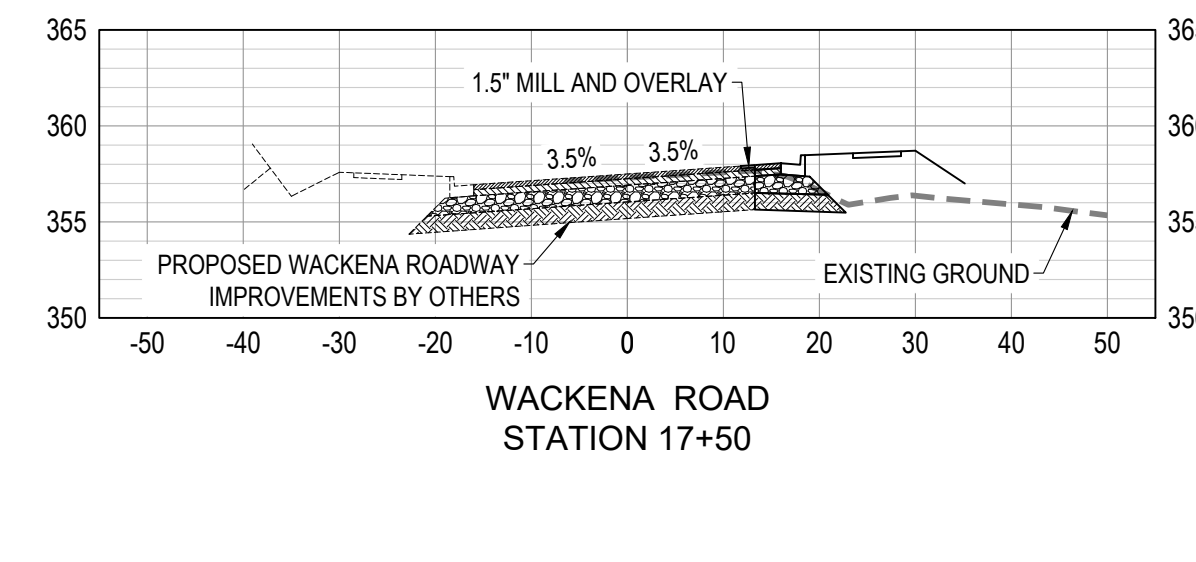
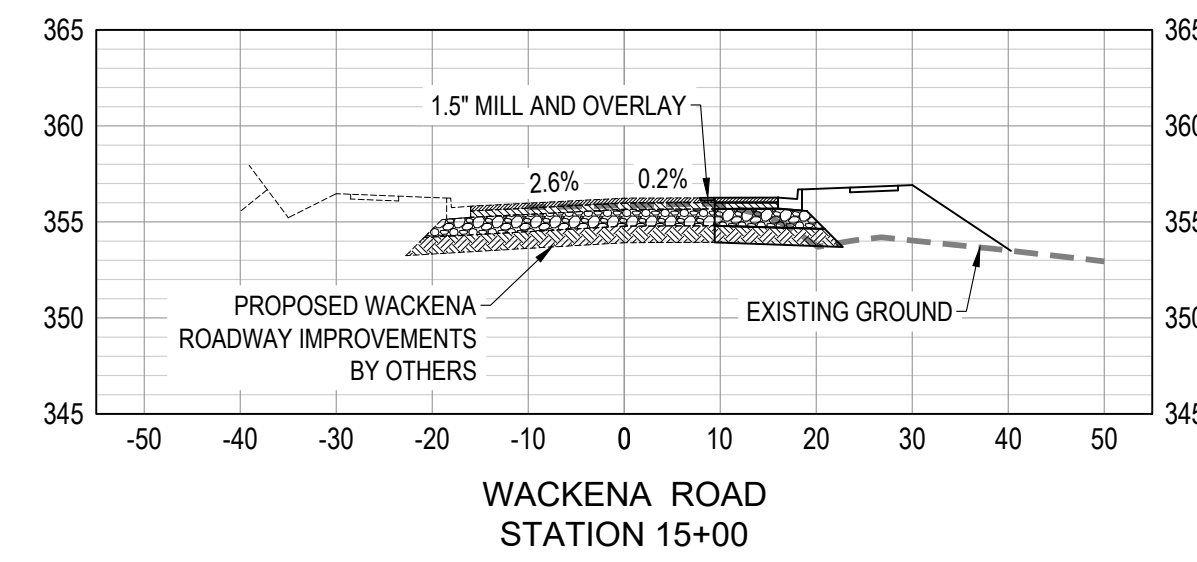
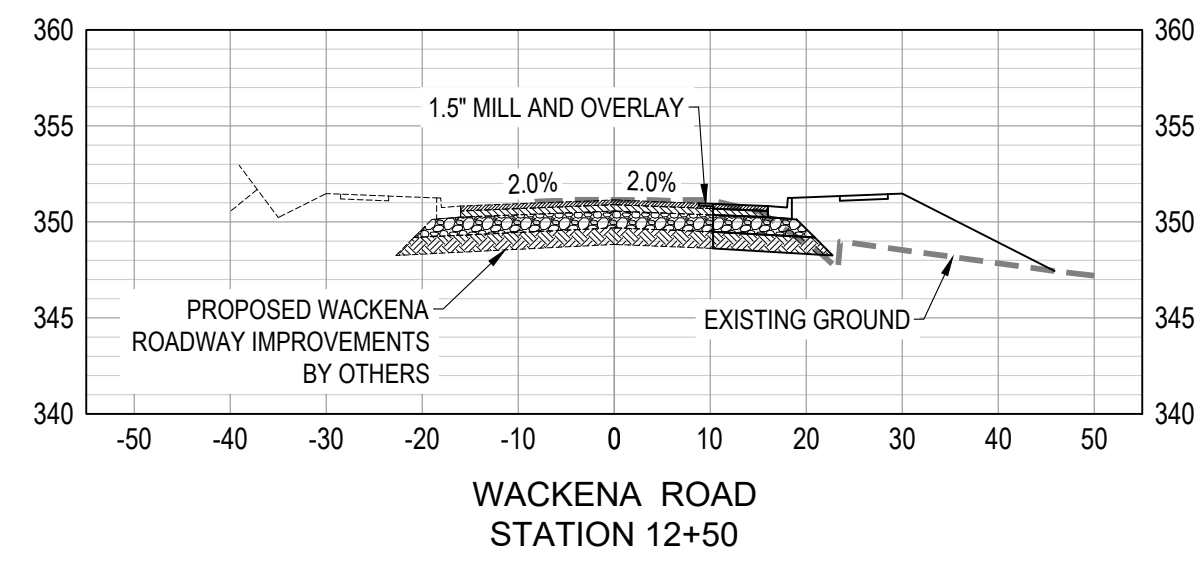
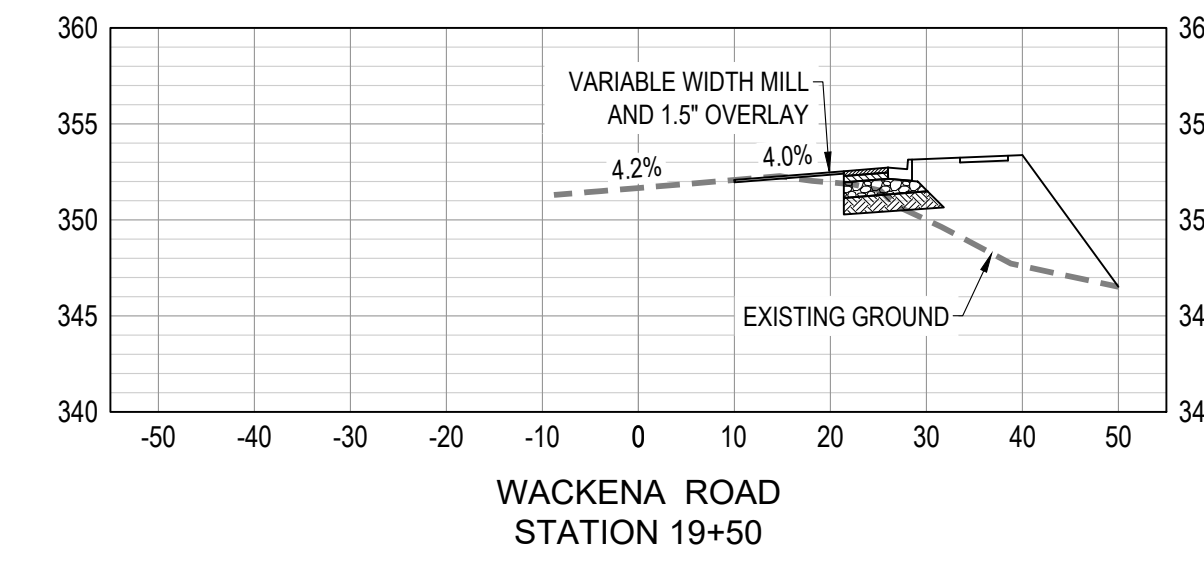
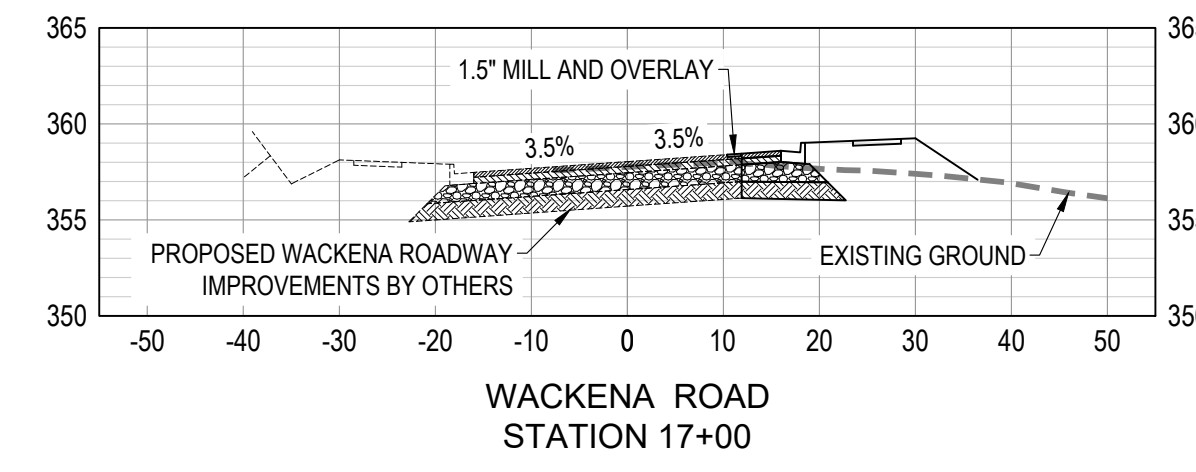
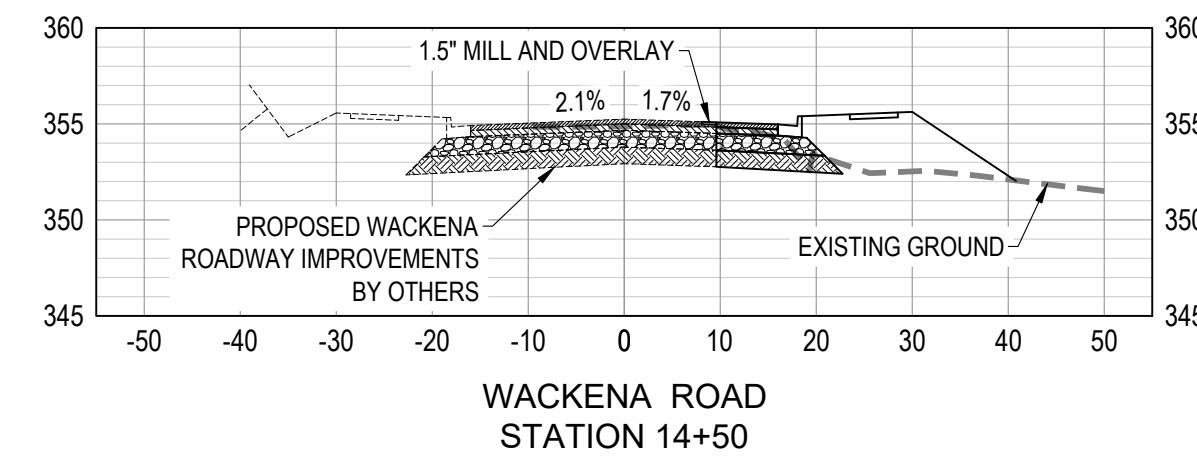
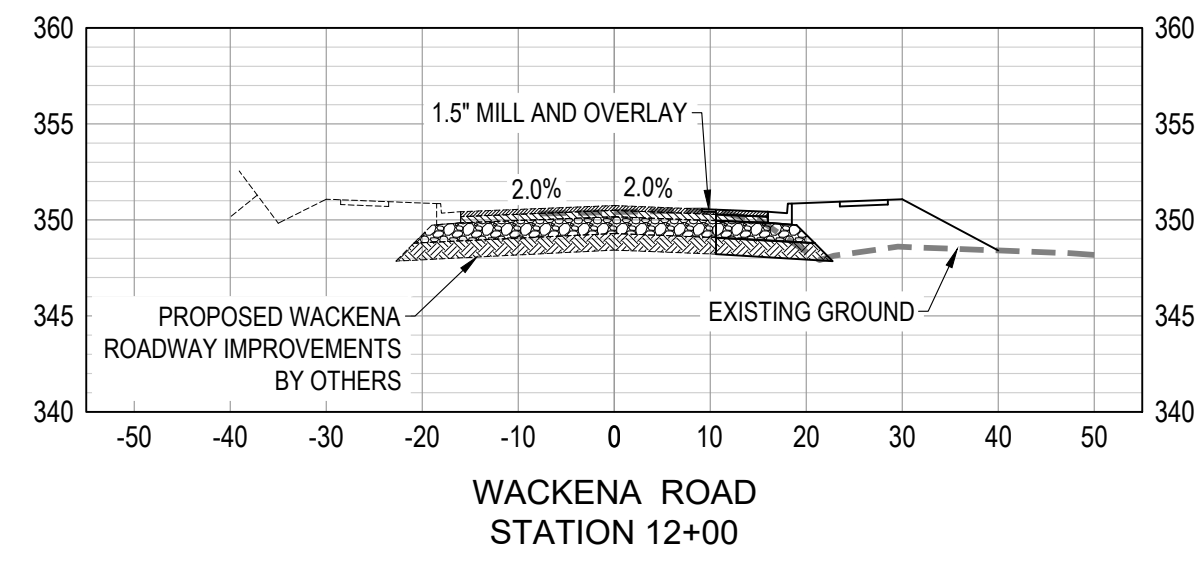
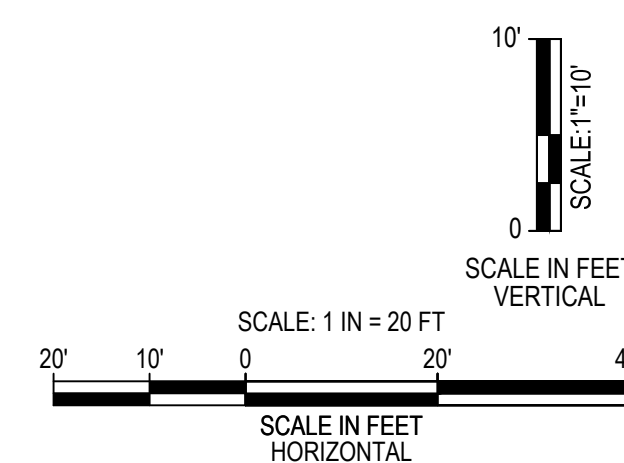
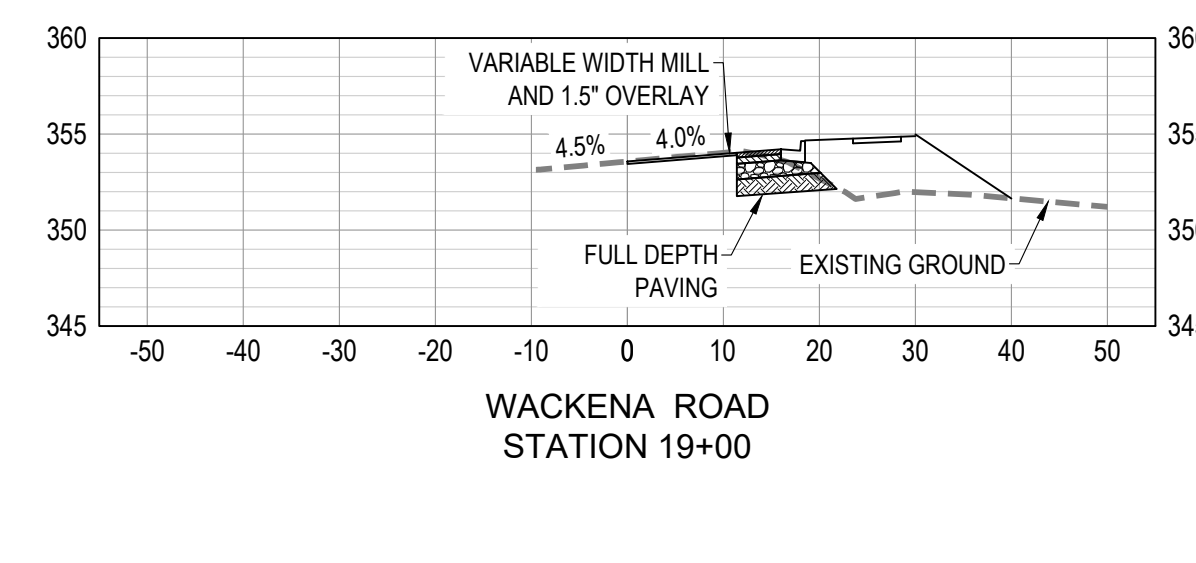
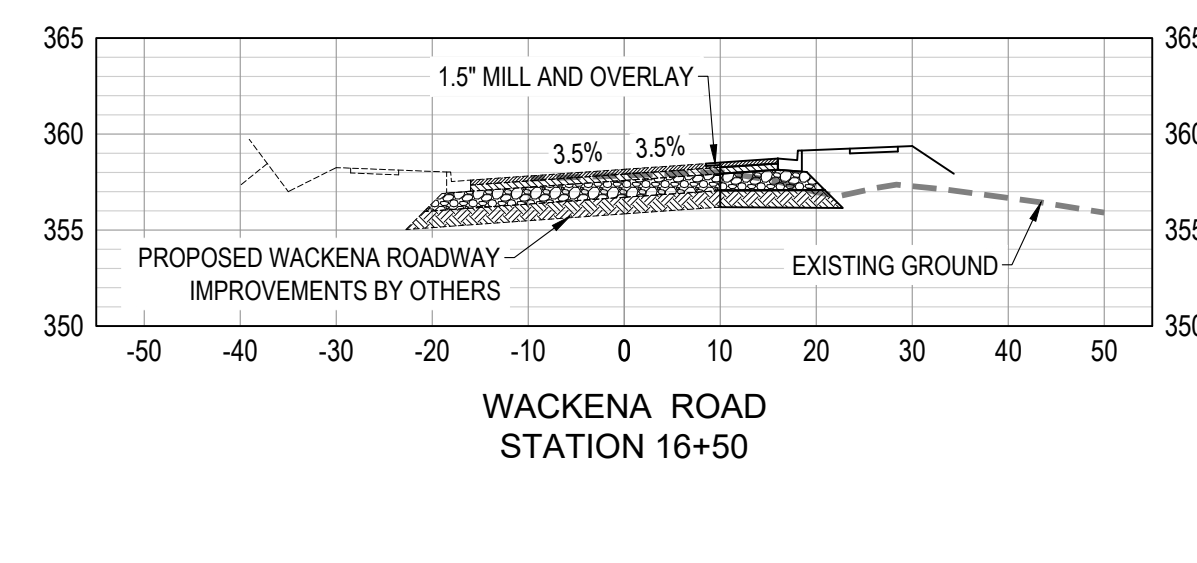
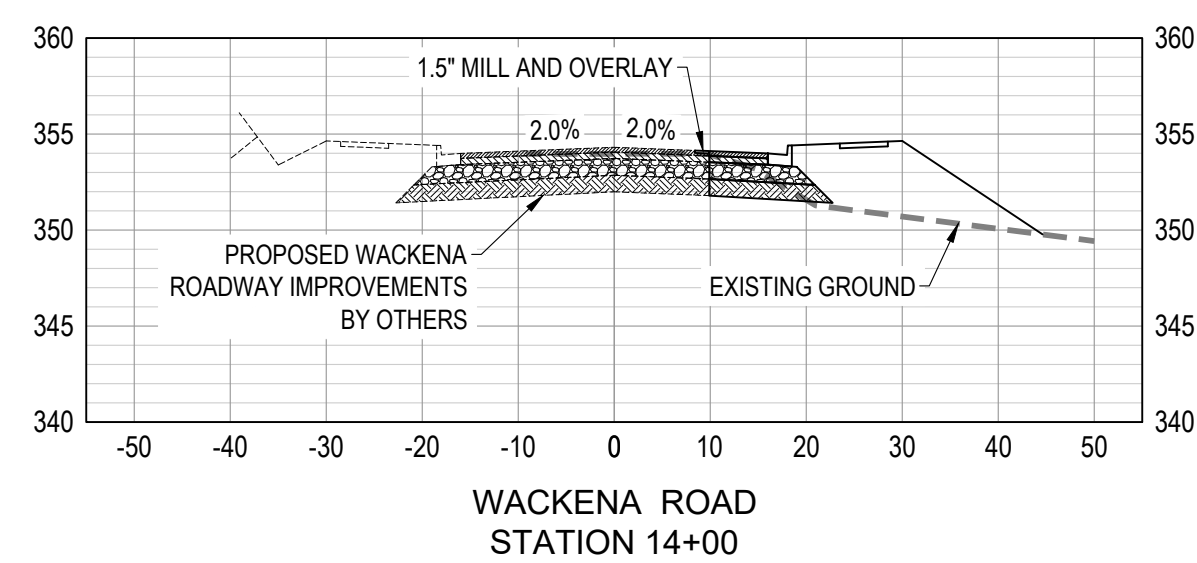
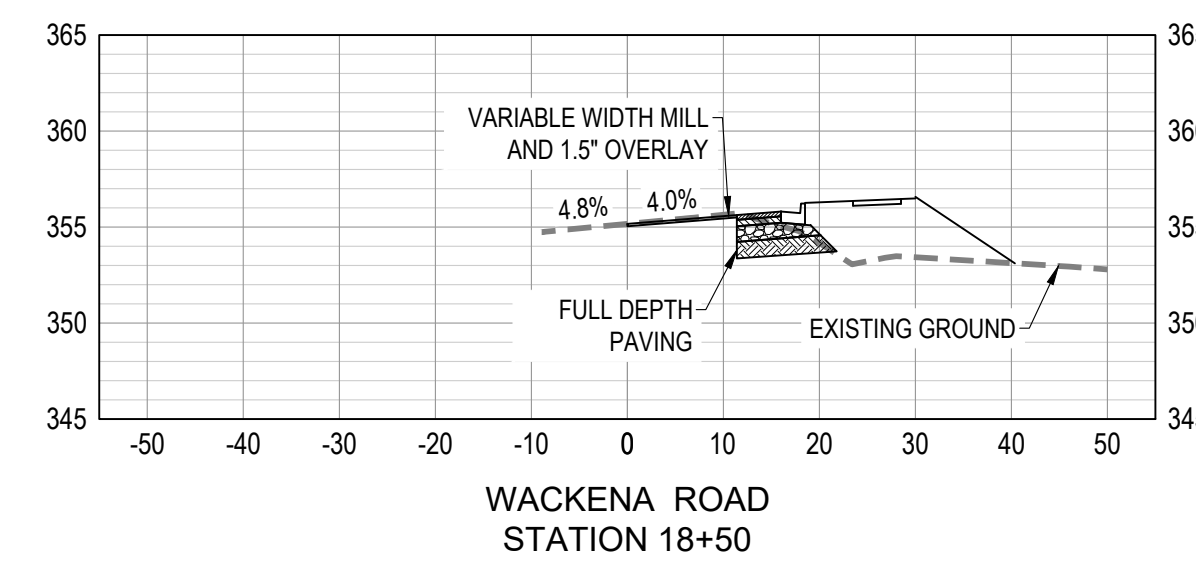
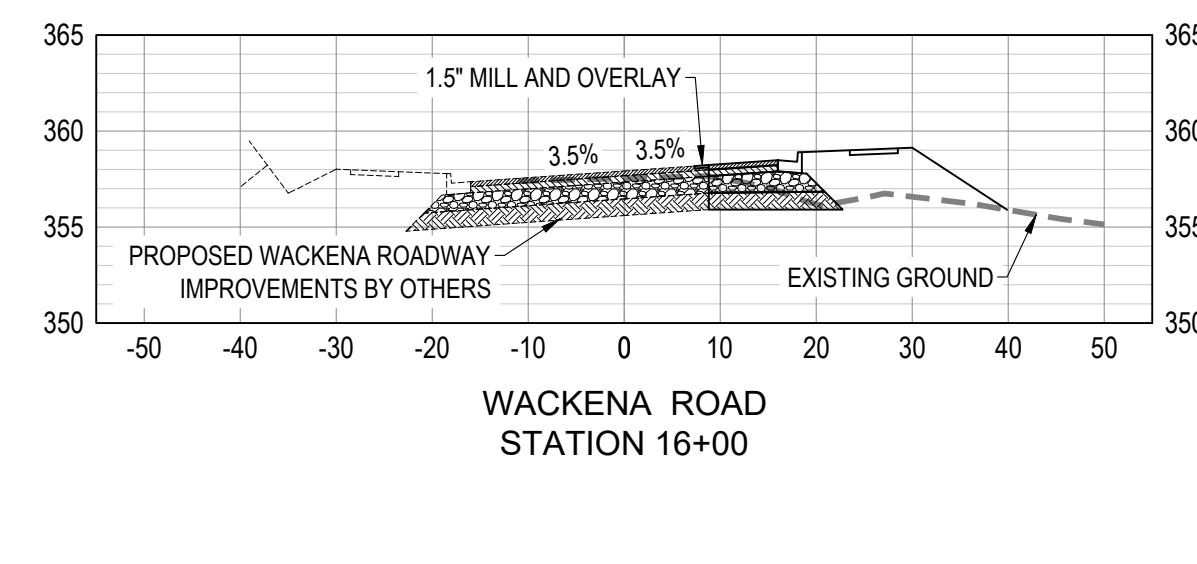
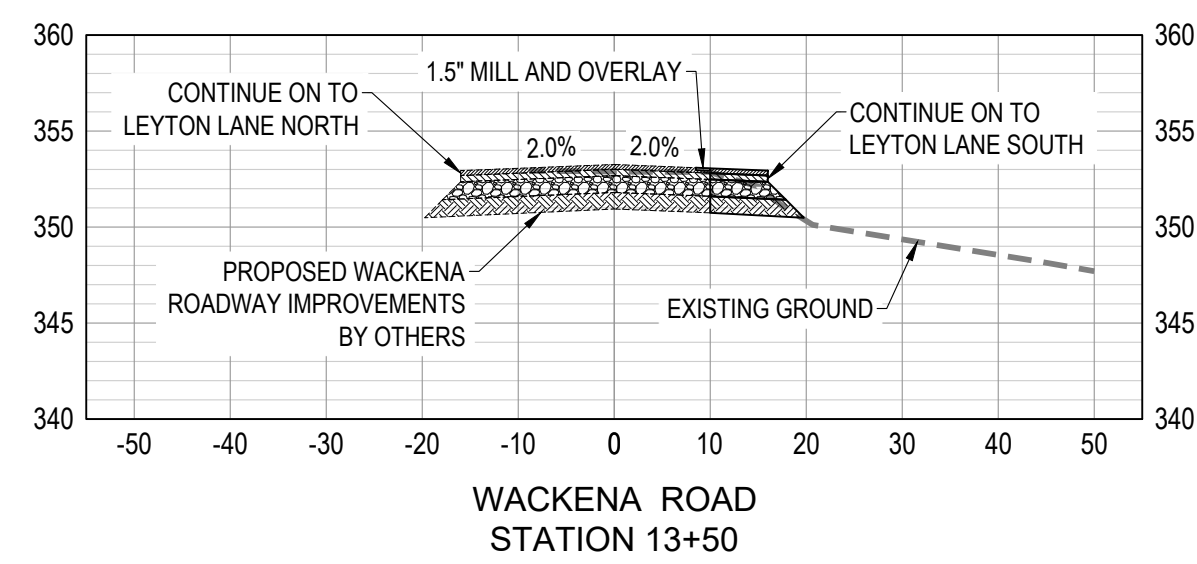
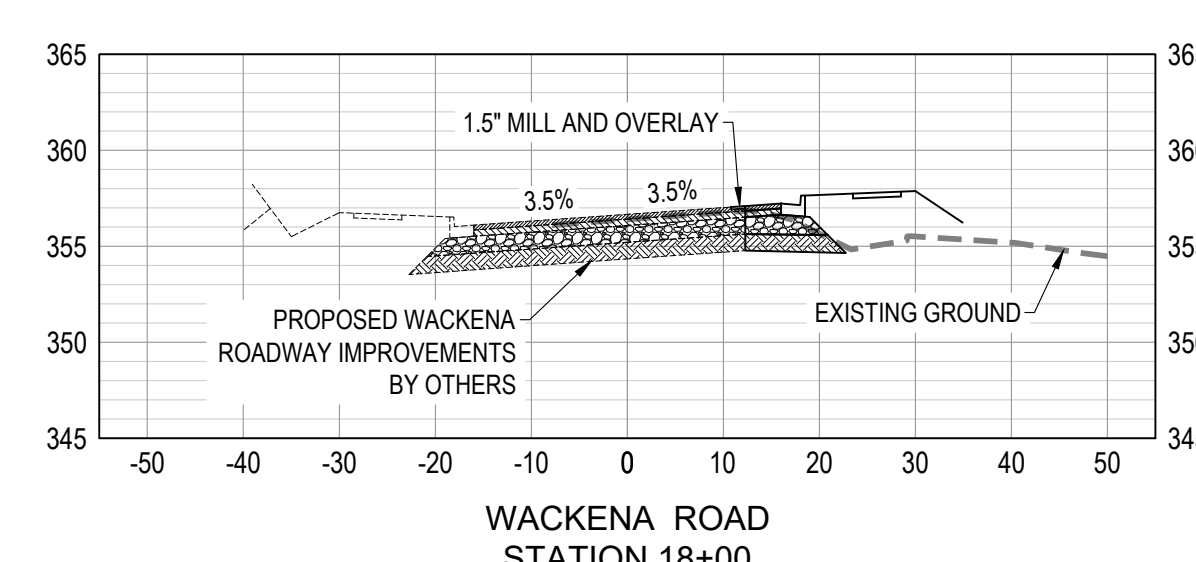
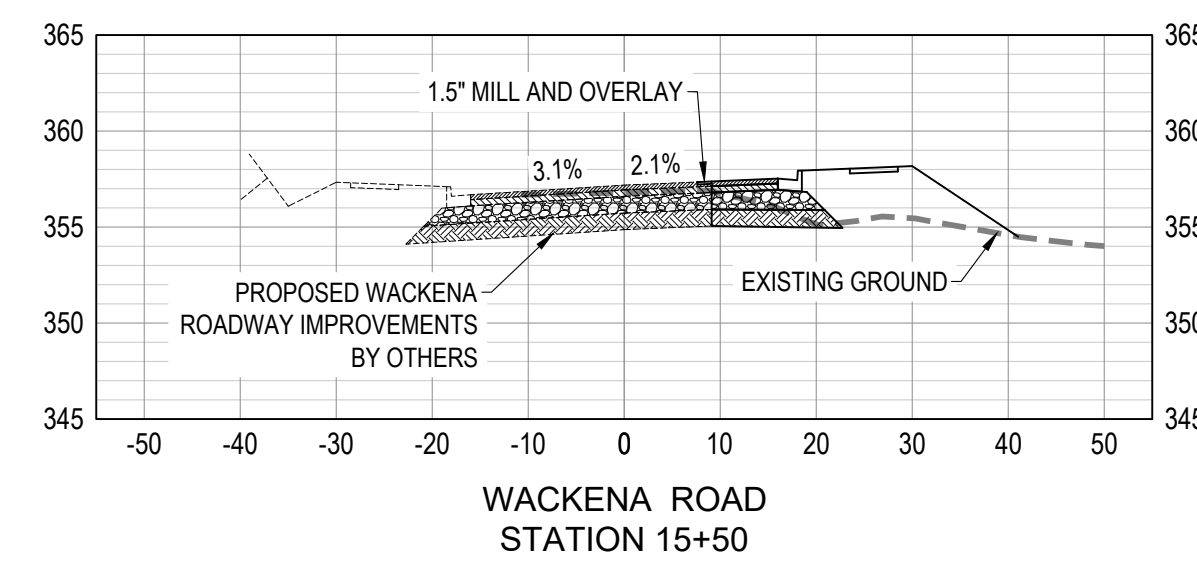
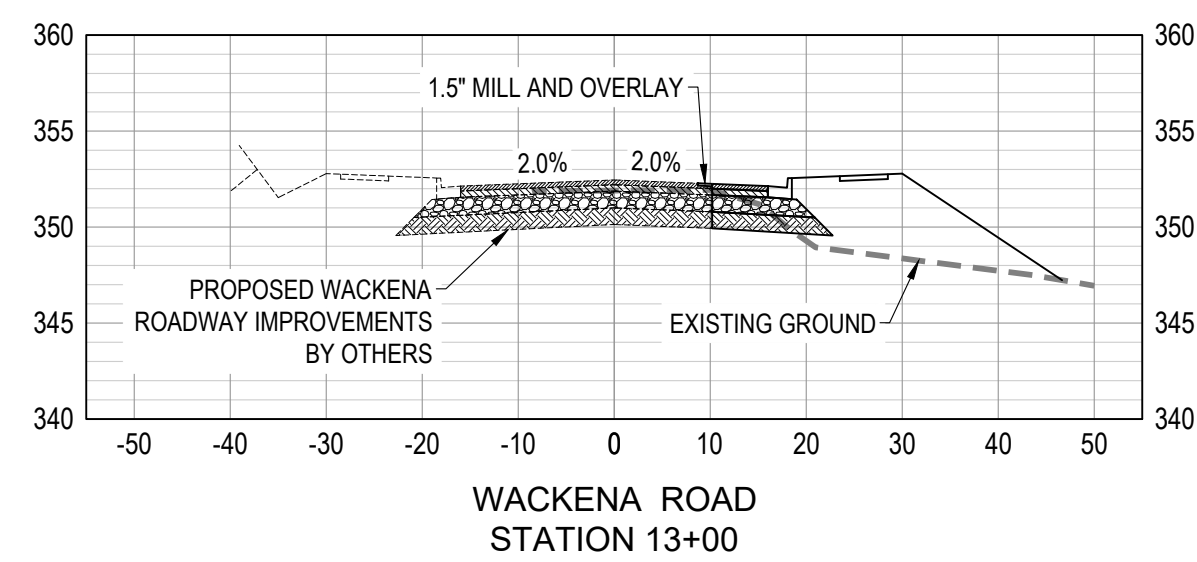


Z:\PROJECTS\2016\2016-09-27\WACKENA ROAD - CARY, NC\CONSTRUCTION\DRAWINGS\BRIEF FILES\CS-01 WACKENA ROAD CROSS SECTIONS.DWG
 DATE PLOTTED: 08/09/2018 10:42:23 AM
 PLOTTER: HP DesignJet 2448



SUPER ELEVATION NOTES:
 SECTIONS SHOWN BASED ON PROPOSED ELEVATIONS OF
 WACKENA ROAD PROFILE & SECTIONS BY WACKENA HILLS
 SUBDIVISION (15-SB-022) APPROVAL DATED DECEMBER 6, 2017.



**THE TOWN OF CARY
 WATER RESOURCES DEPARTMENT
 WATER UTILITY EXTENSIONS**

WATER PERMIT #: WP18020
 SANITARY SEWER PERMIT #: WW18003
 RECLAIMED WATER PERMIT #: RW18007

BY: _____

TOWN OF CARY SIGNATURE SET

**APPROVED by the Town of Cary
 Development Review Committee**

By: Kevin A. Hales
 08/09/2018

SEAL

1/21/18

**WELLFIELD DEVELOPMENT PLAN (#17-DP-0905)
 WACKENA ROAD CROSS SECTIONS**

201 S. Eagle Avenue
 Cary, NC 27513
 P: (919) 622-8849
 F: (919) 622-2624

**Curry
 ENGINEERING**

CS-01

REV.	DATE	DESCRIPTION	SCALE
A	07/27/2017	TOWN OF CARY COMMENTS	
B	10/02/2017	TOWN OF CARY COMMENTS	
C	01/02/2018	TOWN OF CARY COMMENTS	
D	01/02/2018	TOWN OF CARY COMMENTS	
E	01/02/2018	TOWN OF CARY COMMENTS	
F	07/29/2018	NOT COMMENTS	
DATE: 08/09/2018			HORIZ. SCALE: 1"=20'
FILE NO.: 2016-094			VERT. SCALE: 1"=10'
DRAWN BY: [Signature]			DATE PLOTTED: 08/09/2018
CHECKED BY: [Signature]			SCALE: 24x36