

CONSULTANT

- NOTES:
- *The information contained in the signed and sealed documents should be deemed to be correct and superior to electronic information.
 *Electronic information is a component of the instruments of service and is only for the client's benefit on the specific project and for a specific use.
 *There is no representation of the suitability of the electronic information for other purposes, of the durability of the information of the medium through which the information is furnished.
 *Any use for a purpose other than that for which the information is intended shall be at the receiver's risk, and therefore the receiver shall protect and indemnify the sender from any claims, costs, losses or damages.
 *Transfer of the information does not transfer any license to use the underlying software or extinguish the rights of the sender to reuse the information in the general course of a professional practice.
 - Topographic and property boundary information within approximately 25 ft. of trail centerline is from field survey prepared by:
 BBM Associates
 527 Keisler Dr., Suite 164
 Cary, NC 27511
 Field survey shows 1 ft. contours.
 - Topographic data beyond the trail corridor is from Town of Cary GIS adjusted to match field survey.
 - Proposed NC 55 road improvements and underground utilities in NC 55 ROW provided by Barbara H. Mulkey Engineering Inc. for information only. Contractor shall field locate all utilities and verify road improvement plans prior to starting work in this area.
 - Length of Park Scene section is 1,750 LF.

NOTES

04/28/05	2nd Review
02/01/05	1st Review
DATE	DESCRIPTION
REVISIONS	

SCALE 1"=30'

White Oak Creek Greenway-Phase 4
 Town of Cary
 North Carolina

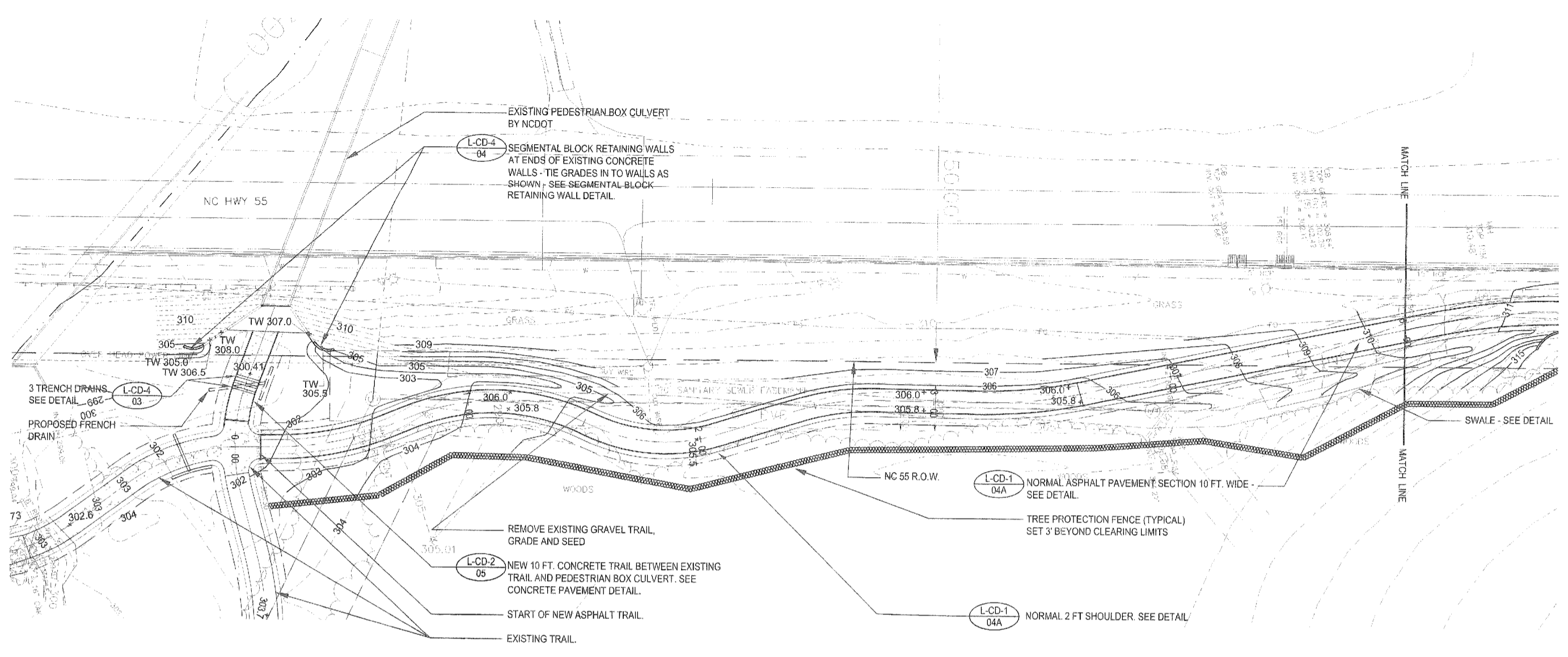
Project # 05-SP-005
 PROJECT/OWNER

Park Scene Section
 Site Plan - Station 0+00 to 11+00
 SHEET TITLE

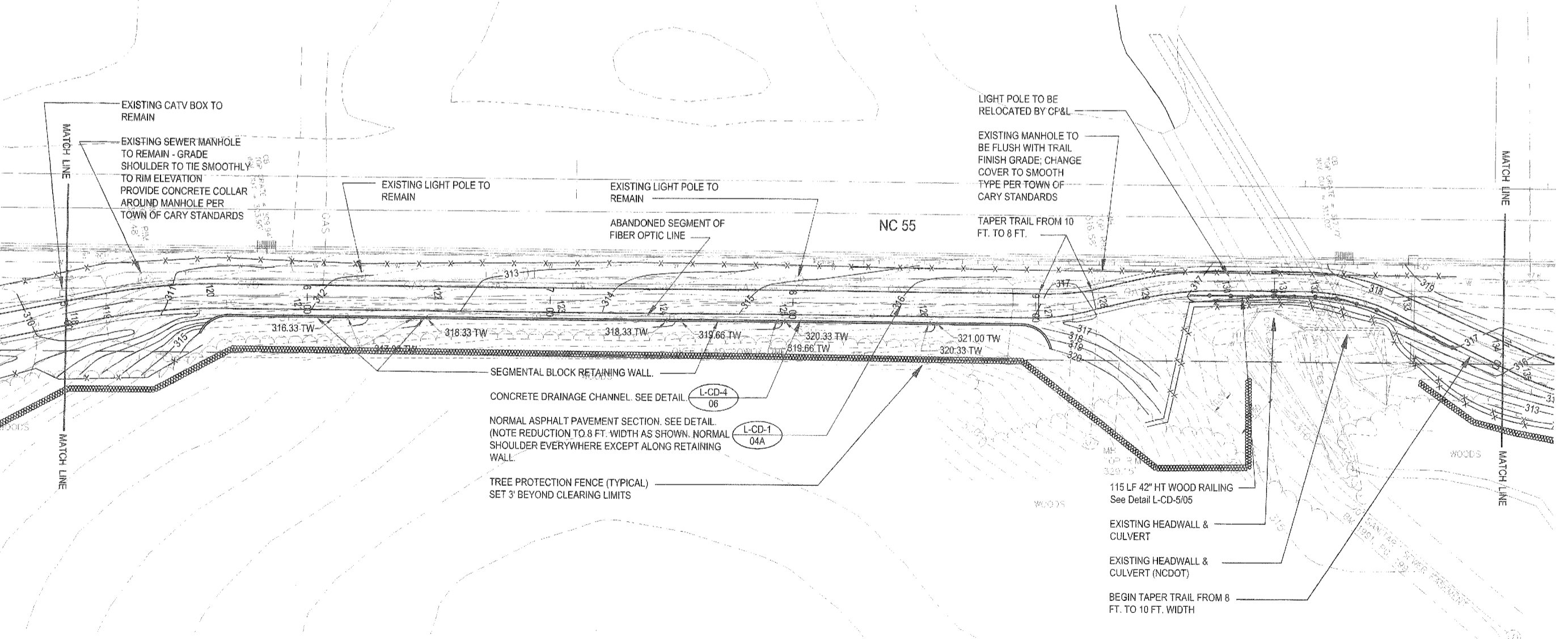
DATE December 21, 2004

SHEET NUMBER

L-PS-2



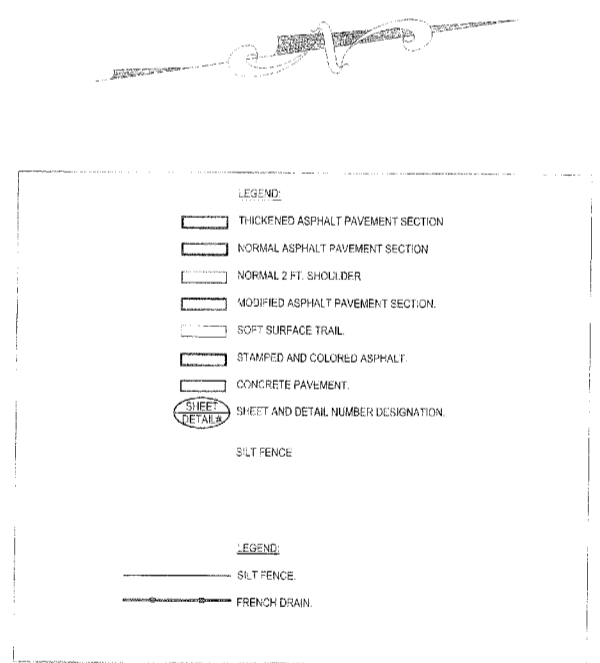
Park Scene Lane Connector Trail - Station 0+00 to Station 5+00



Park Scene Lane Connector Trail - Station 5+00 to Station 11+00

TRAIL SLOPES

- CROSS SLOPE: 2%
 LONGITUDINAL SLOPE: 5% MAX. EXCEPT WHERE OTHERWISE NOTED ON THE GRADING PLAN.
 SIDE SLOPES: 3:1 MAX. SLOPE EXCEPT WHERE OTHERWISE NOTED, 2% MIN.
 GRADE SIDE SLOPES AND ADJACENT GROUND TO DRAIN.
 SITE FURNISHINGS
 PROVIDE AND LOCATE:
 1 BENCH WITH CONCRETE SLAB
 1 TRASH RECEPTACLE
 SEE DETAILS 06 AND 07/L-CD-5
 FLOODPLAIN INDICATION
 THERE IS NO KNOWN FLOODPLAIN AFFECTED BY THE TRAIL SHOWN ON THIS PLAN.



APPROVED
 TOWN OF CARY

Approved By: *[Signature]* Date: *[Date]*
 Planning By: *[Signature]* Date: *[Date]*
 Engineering: *[Signature]* Date: *[Date]*

