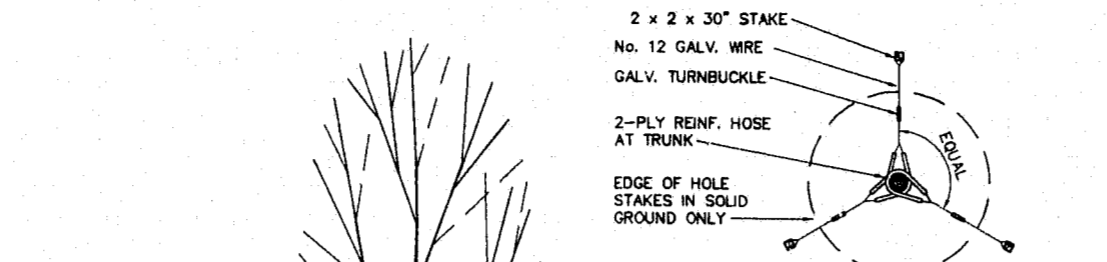
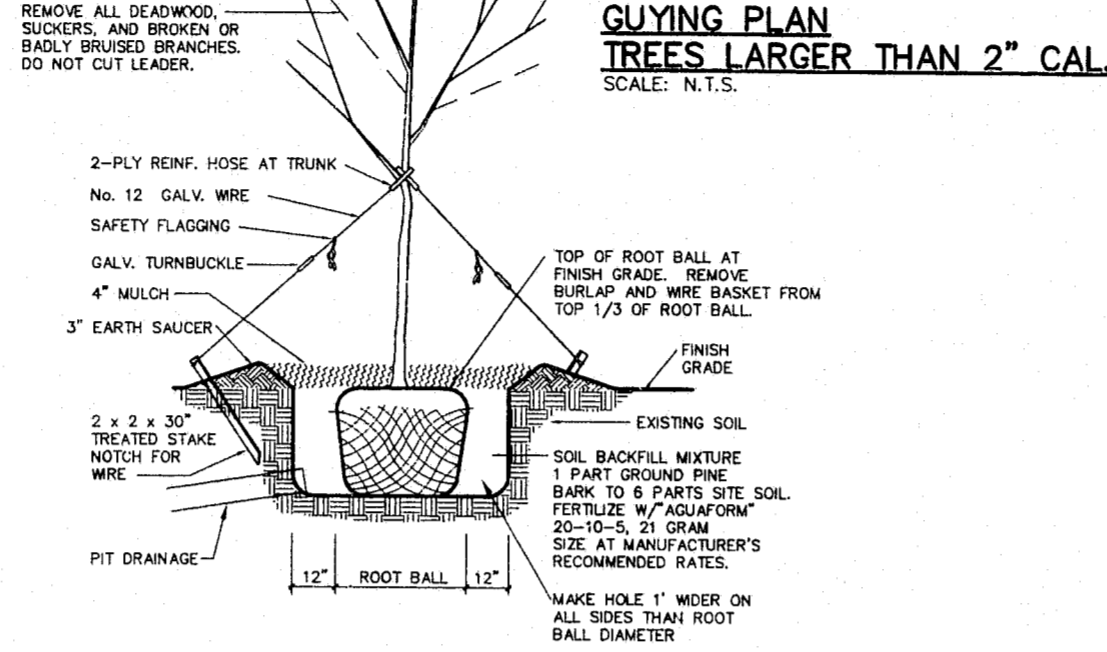


**NOTES:**

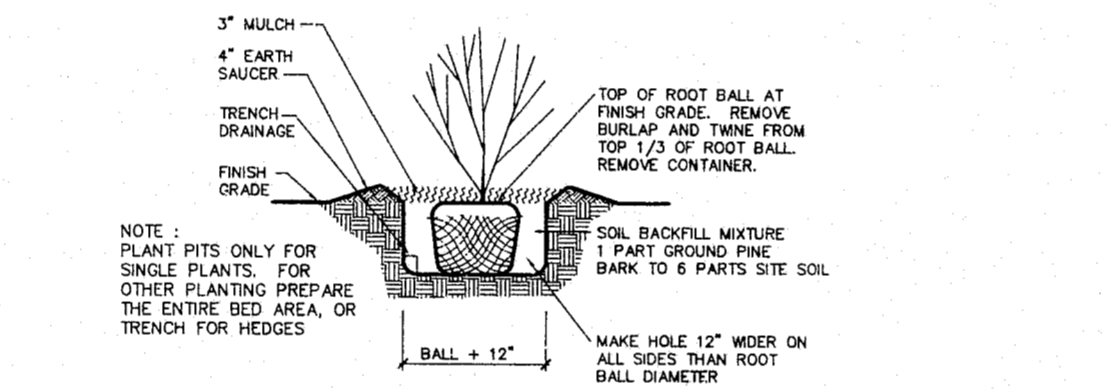
- CONTACT ALL UTILITY COMPANIES TO LOCATE UNDERGROUND UTILITIES PRIOR TO CONSTRUCTION IF LOCATION IS IN QUESTION.
- COMPLY WITH SIZING AND GRADING STANDARDS OF THE LATEST EDITION OF "AMERICAN STANDARD FOR NURSERY STOCK".
- ROOT BALLS SHALL CONFORM TO A.A.N. STANDARDS. ONLY NATURAL FIBER BURLAP WILL BE ACCEPTABLE FOR WRAPPING.
- ROOTS OF CONTAINER-GROWN STOCK MUST BE SO ESTABLISHED AS TO HOLD THE SOIL FIRMLY, BUT NOT BE POT-BOUND.
- PRUNE PLANTS IN ACCORDANCE WITH STANDARDS OF THE NATIONAL ARBORISTS ASSOC.
- ALL DISRURBED AREAS SHALL BE STABILIZED WITH MULCH OR VEGETATIVE COVER.
- NO PLANTS MAY BE SUBSTITUTED WITHOUT WRITTEN CONSENT OF OWNER OR LANDSCAPE ARCHITECT.
- POORLY DRAINED AREAS MUST BE REPORTED TO OWNER OR LANDSCAPE ARCHITECT. PLANTING IN SUCH AREAS MUST STOP UNTIL IMPROVEMENTS CAN BE DETERMINED. ADDITIONAL COSTS OF IMPROVEMENTS WILL BE NEGOTIATED WITH CONTRACTOR.
- TREES WITH WEAK OR INAPPROPRIATE STRUCTURE, SUCH AS V-CROTCH INSTEAD OF STRONG LEADER, ARE NOT ACCEPTABLE.
- TYPICAL PLANTING BACKFILL MIXTURE SHALL CONSIST OF 1 PART GROUND PINE BARK TO 6 PARTS EXISTING SOIL WITH "AGRIFORM" 20-10-5 FORMULATION AT MANUFACTURER'S RATE.
- PLANTING BACKFILL MIXTURE FOR ERICACEOUS PLANTS (AZALEAS, ETC.) SHALL CONSIST OF 1 PART GROUND PINE BARK TO 2 PARTS EXISTING SOIL WITH "AGRIFORM" 20-10-5 FORMULATION AT MANUFACTURER'S RATE.
- STAKING, AND GUYING SHALL REMAIN IN PLACE FOR 1 GROWING SEASON, AFTER WHICH THEY WILL BE REMOVED BY OWNER OR OWNER'S REPRESENTATIVE UNLESS AGREED OTHERWISE.
- PLANTING PLANS SHALL GOVERN QUANTITIES. ANY DISCREPANCIES OR OMISSIONS IN LISTS OF MATERIALS SHOULD BE REPORTED TO LANDSCAPE ARCHITECT.
- BEDS FOR ANNUALS SHALL BE PREPARED TO A MINIMUM DEPTH OF 8" WITH STANDARD BACKFILL MIXTURE AS NOTED ABOVE. ANNUALS MAY BE PLANTED BY OTHERS, AS AGREED.
- ALL PLANTINGS SHALL MEET THE MINIMUM REQUIREMENTS OF THE CARY LANDSCAPE ORDINANCE.
- ALL PLANT MATERIAL SHALL MEET AAN STANDARDS, AND CONFORM TO TOWN OF CARY STANDARDS.
- THE DISTURBED AREAS, NOT PLANTED WITH SHRUB MASSES SHALL RECEIVE TURF SEEDING OR MULCH TO STABILIZE.
- PLAN AND CALCULATIONS PREPARED BY STEPHEN PEASE, LANDSCAPE ARCHITECTURAL SERVICES AND PLACED ON CADD BY DSATLANTIC.




**GUYING PLAN  
TREES LARGER THAN 2" CAL.**  
SCALE: N.T.S.



**TREE PLANTING  
TREES LARGER THAN 2" CAL.**  
SCALE: N.T.S.

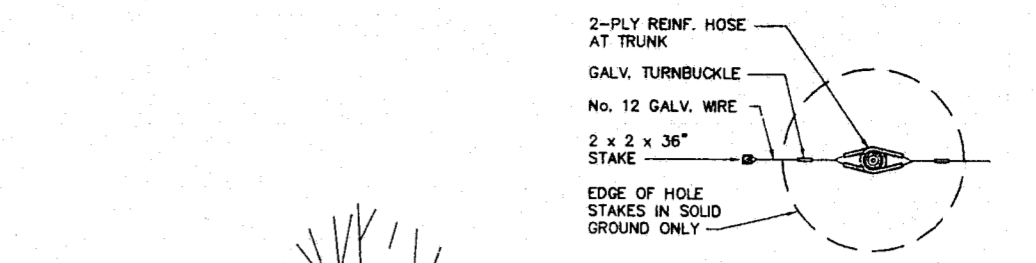


**TYPICAL SHRUB PLANTING**  
SCALE: N.T.S.

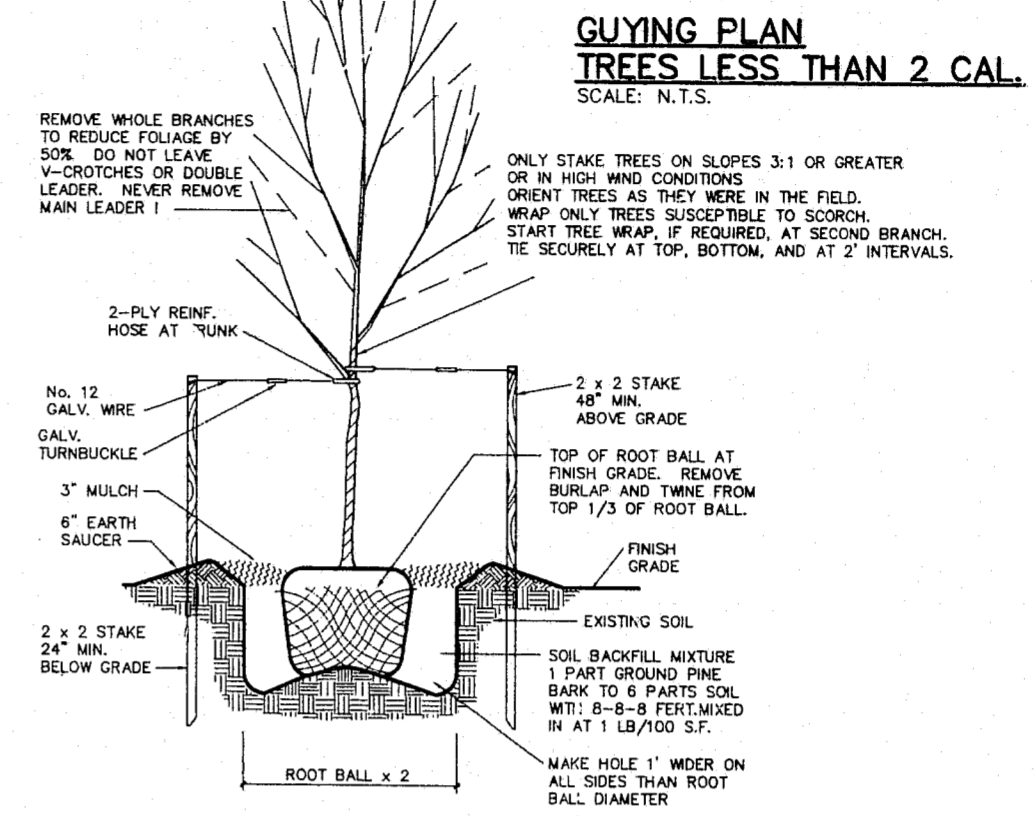


- NOTES:**
- ALL TREES DESIGNATED TO REMAIN SHALL BE PROTECTED BY FENCING AS ILLUSTRATED.
  - ALL TREE PROTECTION FENCING SHALL BE INSTALLED PRIOR TO BEGINNING CONSTRUCTION AND SHALL BE REVIEWED AND APPROVED BY THE ARCHITECT. ANY MODIFICATIONS IN THE FENCING AS REQUIRED BY THE ARCHITECT WILL BE ACCOMPLISHED AT THE CONTRACTOR'S EXPENSE.
  - ANY TREES OR VEGETATION DESIGNATED TO REMAIN WHICH ARE DAMAGED BY CONSTRUCTION WORK SHALL BE REPLACED WITH NEW VEGETATION OF THE SAME TYPE BY THE CONTRACTOR AT THE CONTRACTOR'S EXPENSE.
  - THERE SHALL BE NO STORAGE OF MATERIAL WITHIN THE BOUNDARIES OF THE TREE PROTECTION FENCING.

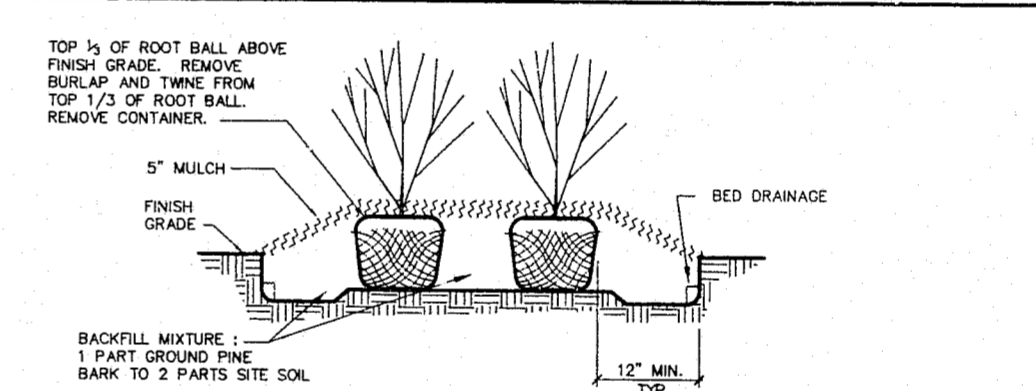
**TYPICAL TREE PROTECTION**  
SCALE: N.T.S.



**GUYING PLAN  
TREES LESS THAN 2" CAL.**  
SCALE: N.T.S.




**TREE PLANTING  
TREES LARGER THAN 2" CAL.**  
SCALE: N.T.S.



**ERICACEOUS SHRUB PLANTING**  
SCALE: N.T.S.

**DSAtlantic**  
 CHARLOTTE, NC ♦ FORT MYERS, FL ♦ RALEIGH, NC  
 RICHMOND, VA ♦ WINSTON-SALEM, NC  
 801 JONES FRANKLIN ROAD, SUITE 300  
 RALEIGH, NC 27606

© DSAtlantic Corporation, 1994 (all rights reserved)  
 Pursuant to agreement between DSAtlantic Corporation ("DSAtlantic") and the party for which these drawings have been prepared, these drawings shall remain the property of DSAtlantic. No part of these drawings may be reproduced, stored in a retrieval system, or transmitted in any form or by any means, electronic, mechanical, photocopying, recording, or by any information storage and retrieval system, without the prior written permission of DSAtlantic. Any unauthorized use of these drawings for any purpose shall be at the user's own risk, without liability to DSAtlantic, and subject to reasonable compensation by the user to DSAtlantic, as determined by DSAtlantic in its sole discretion. All rights of design and invention are reserved to DSAtlantic.



**PARKING LOT**  
**NORTHERN TELECOM INC.**  
**LOT 4 WOODLAKE CENTER**  
**LICHTIN PROPERTIES, INC.**  
 CARY, NORTH CAROLINA

**LANDSCAPE/  
PLANTING  
DETAILS**

ISSUE SEQUENCE	
NO.	DESCRIPTION
1	7/24/98 ISSUE FOR CONSTRUCTION

PROJECT NO.: LIC002.000  
 DESIGNED BY: SDP  
 DRAWN BY: TLD  
 DATE: 4/26/98

**C6.1**  
 OF 11