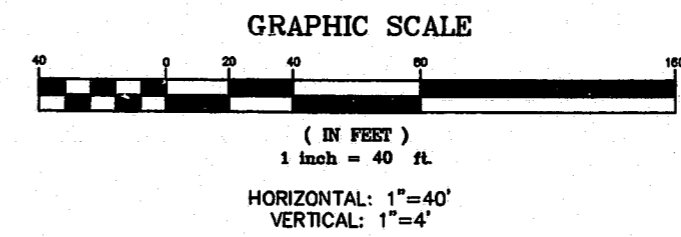
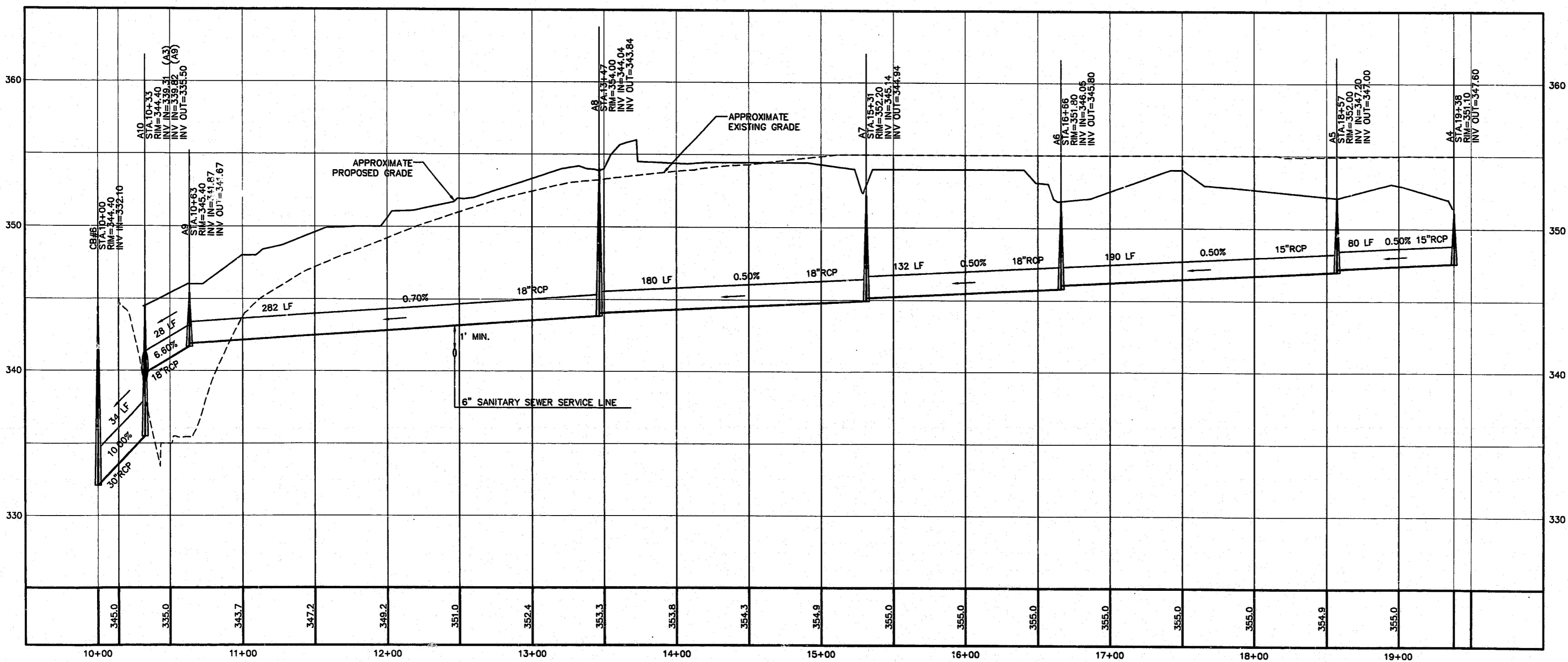


A1' RUN - STORM DRAINAGE PROFILE



GENERAL NOTES

1. SEE GRADING PLAN FOR PROPOSED GRADES.
2. MAINTAIN 18" MINIMUM VERTICAL SEPARATION BETWEEN UTILITIES, UNLESS OTHERWISE NOTED.
3. VERIFY ALL ILLUSTRATED UTILITY CROSSINGS PRIOR TO CONSTRUCTION AND NOTIFY THE ENGINEER IF CONFLICTS ARE ENCOUNTERED.
4. COORDINATE WITH LOCAL UTILITY COMPANIES AS REQUIRED.
5. REFER TO SHTS C3.1 AND C7.4 FOR ADDITIONAL STORM DRAINAGE INFORMATION.
6. REFER TO SHT C4.1 FOR SANITARY SEWER PLAN.




A4' RUN - STORM DRAINAGE PROFILE

APPROVED
FER 4-5-99
TM 4-6-99

98-SP-288
APPROVED
FER 1-29-99
TM 1-29-99

DSAtlantic
801 JONES FRANKLIN ROAD • SUITE 300 • RALEIGH, NC 27606
919-851-0888 • FAX 919-851-7054
CHARLOTTE, NC • COLUMBIA, SC • MACON, GA • NASHVILLE, TN
RALEIGH, NC • RICHMOND, VA • WINSTON-SALEM, NC



WOODLAKE CENTER
LOT 5
WEEKS REALTY, LP
1800 PERIMETER PARK DRIVE, SUITE 200
MORRISVILLE, NORTH CAROLINA

STORM DRAINAGE PROFILES

ISSUE SEQUENCE		
NO.	DATE	DESCRIPTION
1	1/28/99	ISSUE FOR CONSTRUCTION

PROJECT NO.: LIC045.000
DESIGNED BY: ARP
DRAWN BY: ARP
DATE: 1/28/99

C6.1
OF 13